

+NOTICE!!

These documents have been scanned!

Do not place un-scanned documents beneath this notice!

Do not remove this notice from this file!

GPO Jacket No. 560-102
Print Order 61540
Rise Business Services, LLC
Job=AZ15 8/2/2019



Box Number= AZ15198



Claim Begin-End: AMC292727-AMC292856

1 Initial Receipt



AZ15198-5

AMC289764-AMC292946

UNITED STATES
DEPARTMENT OF THE INTERIOR
BUREAU OF LAND MANAGEMENT

RECEIPT AND ACCOUNTING ADVICE

NO. 2062108

SM/AZ

08/12/94

OK

04

Subject: CLAIM MAINTENANCE FEE 1995 (179)

2 8 13

17,900.00

Applicant:
AZCO
P. O. BOX 747
SAFFORD, AZ 85548

SAME - CK #4120
428-6881

Remitter:

Assignor:

LEASE MANAGEMENT DATA NEW UPDATE PAYMENT

ORIGINAL SERIAL NO.	ASG.	TYPE	ST.	CTY.	FUND SYMBOL	ACRES/UNITS	RATE
AMC 292727, ET AL							

AMOUNT	ANV. DATE	EXP. DATE	BILL CYC.	S/C	DISTRICT	NEXT BILL	MISC. DATA	U of M	ACTUAL UNITS

ASSIGNMENT SERIAL NO.	ASG.	TYPE	ST.	CTY.	FUND SYMBOL	ACRES/UNITS	RATE

AMOUNT	ANV. DATE	EXP. DATE	BILL CYC.	S/C	DISTRICT	NEXT BILL	MISC. DATA	U of M	ACTUAL UNITS

APPLY REMITTANCE			
ACTION	FUND SYMBOL	CTY.	AMOUNT
FILING FEE	AMC 294192-198		
RENTAL	294167-191		
	298934-936		
UNEARNED	298868		
REFUND	298870		
TOTAL	298876-899		
AMOUNT DUE	305755-764		

Remarks: AMC 292727-744
 292759-764
 294150-154
 298861-62
 292765-778
 292791-804
 292809-812
 292820
 292822
 292824
 292826
 292828
 BY: _____ DATE: 8/48

Lease in Escrow?
 KGS?
 Auto Escalates?
 Auto Renew?

324367-371
 Of Interest?
 Operating Rights?
 Operator
 Bond Filed?

FOR MMS USE ONLY
 BILLEE FOREST REFUGE
 NUMBER 298929-933
 OCS SECTION 292850-853
 CODE 292856

294155
 294157
 294159
 294161

UNITED STATES
DEPARTMENT OF THE INTERIOR
BUREAU OF LAND MANAGEMENT

RECEIPT AND ACCOUNTING ADVICE

NO. 1577633

02

Subject: MINING CLAIMS (130)
Applicant: AZCO MINING CO INC
808 10TH ST
GOLDEN CO 80401

MG/AZ FEB 2 89 0 18 12 1,300.00

ON computer 2-6-89 ljs

Remitter: JAMES A YANEZ
1258 W MOHAVE ST
TUCSON AZ 85705

Assignor:

Folder renewed 8/18/92 SR

LEASE MANAGEMENT DATA									
<input type="checkbox"/> NEW <input type="checkbox"/> UPDATE <input type="checkbox"/> PAYMENT									
ORIGINAL SERIAL NO.	ASG.	TYPE	ST.	CTY.	FUND SYMBOL			ACRES/UNITS	RATE
AMC 292727 THRU 184	292764	AZCO							
AMC 292850 THRU 202	292853	AZCO							
AMOUNT	ANV. DATE	EXP. DATE	BILL CYC.	S/C	DISTRICT	NEXT BILL	MISC. DATA	U of M	ACTUAL UNITS
ASSIGNMENT SERIAL NO.	ASG.	TYPE	ST.	CTY.	FUND SYMBOL			ACRES/UNITS	RATE
AMOUNT	ANV. DATE	EXP. DATE	BILL CYC.	S/C	DISTRICT	NEXT BILL	MISC. DATA	U of M	ACTUAL UNITS

APPLY REMITTANCE			
ACTION	FUND SYMBOL	CTY.	AMOUNT
FILING FEE			
RENTAL			
UNEARNED			
REFUND			
TOTAL			
AMOUNT DUE			

Remarks: 6S-27E
7S-27E

*STATUS-OK
ORCA-OK
TR*

BY: _____ DATE: _____

Lease in Escrow?
 KGS? Of Interest?
 Auto Escalates? Operating Rights?
 Auto Renew? Operator
 Bond Filed?

FOR MMS USE ONLY

BILLEE NUMBER	FOREST REFUGE
OCS SECTION CODE	

T/oc

money ok

UNITED STATES
DEPARTMENT OF THE INTERIOR
BUREAU OF LAND MANAGEMENT

RECEIPT AND ACCOUNTING ADVICE

NO. 1577633

02

Subject: MINING CLAIMS (130)

MG/AZ FEB 2 89 0 18 12 1300.00

Applicant: AZCO MINING CO INC
808 10TH ST
GOLDEN CO 80401

ON computer 2-6-89

Remitter:

JAMES A YANEZ
1258 W MOHAVE ST
TUCSON AZ 85705

Assignor:

LEASE MANAGEMENT DATA NEW UPDATE PAYMENT *Folder renewed 8/18/92 SK*

ORIGINAL SERIAL NO.	ASG.	TYPE	ST.	CTY.	FUND SYMBOL	ACRES/UNITS	RATE
AMC 292727 THRU 292764, AZCO #1 - #381					AMC 292725 THRU 292849, AZCO	100	
184; AMC 292850 - 292853, AZCO #195 - #198; AMC 292854 - 292856, AZCO 200							
THRU 202;							

AMOUNT	ANV. DATE	EXP. DATE	BILL CYC.	S/C	DISTRICT	NEXT BILL	MISC. DATA	U of M	ACTUAL UNITS

ASSIGNMENT SERIAL NO.	ASG.	TYPE	ST.	CTY.	FUND SYMBOL	ACRES/UNITS	RATE

AMOUNT	ANV. DATE	EXP. DATE	BILL CYC.	S/C	DISTRICT	NEXT BILL	MISC. DATA	U of M	ACTUAL UNITS

APPLY REMITTANCE			
ACTION	FUND SYMBOL	CTY.	AMOUNT
FILING FEE			
RENTAL			
UNEARNED			
REFUND			
TOTAL			
AMOUNT DUE			

Remarks: 65-275
75-276
STATUS-OK
ORCA-OK
BY: DATE:

Lease in Escrow?
 KGS? Of Interest?
 Auto Escalates? Operating Rights?
 Auto Renew? Operator
Bond Filed?

FOR MMS USE ONLY
BILLEE FOREST REFUGE
NUMBER
OCS SECTION
CODE

NOTICE!!

These documents have been scanned!

Do not place un-scanned documents beneath this notice!

Do not remove this notice from this file!

GPO Jacket No. 560-102
Print Order 61540
Rise Business Services, LLC
Job=AZ15 8/2/2019



Box Number= AZ15198



Claim Begin-End: AMC292727-AMC292856

2 Correspondence



AZ15198-5

AMC289764-AMC292946

**NO
DOCUMENTS
FOUND**

NO DOCUMENTS FOUND
NO DOCUMENTS FOUND

NOTICE!!

These documents have been scanned!

Do not place un-scanned documents beneath this notice!

Do not remove this notice from this file!

GPO Jacket No. 560-102
Print Order 61540
Rise Business Services, LLC
Job=AZ15 8/2/2019



Box Number= AZ15198



Claim Begin-End: AMC292727-AMC292856

3 Transfers



AZ15198-5

AMC289764-AMC292946

**NO
DOCUMENTS
FOUND**

NO DOCUMENTS FOUND
NO DOCUMENTS FOUND

NOTICE!!

These documents have been scanned!

Do not place un-scanned documents beneath this notice!

Do not remove this notice from this file!

GPO Jacket No. 560-102
Print Order 61540
Rise Business Services, LLC
Job=AZ15 8/2/2019



Box Number= AZ15198



Claim Begin-End: AMC292727-AMC292856

4 Annual Filings



AZ15198-5

AMC289764-AMC292946

**NO
DOCUMENTS
FOUND**

NO DOCUMENTS FOUND
NO DOCUMENTS FOUND

NOTICE!!

These documents have been scanned!

Do not place un-scanned documents beneath this notice!

Do not remove this notice from this file!

GPO Jacket No. 560-102
Print Order 61540
Rise Business Services, LLC
Job=AZ15 8/2/2019



Box Number= AZ15198



Claim Begin-End: AMC292727-AMC292856

5 Miscellaneous



AZ15198-5

AMC289764-AMC292946

**NO
DOCUMENTS
FOUND**

NO DOCUMENTS FOUND
NO DOCUMENTS FOUND

NOTICE!!

These documents have been scanned!

Do not place un-scanned documents beneath this notice!

Do not remove this notice from this file!

GPO Jacket No. 560-102
Print Order 61540
Rise Business Services, LLC
Job=AZ15 8/2/2019



Box Number= AZ15198




Claim Begin-End: AMC292727-AMC292856

6 Location Notices-Amendments and Supporting Documents



AZ15198-5

AMC289764-AMC292946



08-17 1996 11:30AM \$9.00 #4245

STATE ARIZONA, County of Graham, ss Fee \$ No.

I hereby certify that the within instrument was filed and recorded at request of Phelps Dodge Mining

In Docket No. 512 Page 669-70 and indexed in ANML

Witness my hand and official seal the day and year aforesaid.

SHIRLEY ANGLE

COUNTY RECORDER BY [Signature] Deputy

ARIZONA
AMENDED NOTICE OF LOCATION
(Lode Claim)

Notice is hereby given that Phelps Dodge Mining Company, whose mailing address is PO Box 151, Safford, AZ 85548, by its undersigned agent, makes this amended location of the AZCO 1 lode mining claim in the Lone Star Mining District, County of Graham, State of Arizona.

The general course of the claim is from North to South, and said claim is located within the SW Quarter(s) of Section 33, Township 6 South, Range 27 East, Gila and Salt River Meridian, Arizona.

This Notice is posted upon a location monument on the centerline of the claim, said monument being located approximately 299 feet EAST and 21 feet NORTH from the SW corner of Section 33, Township 6 South, Range 27 East, G&SRM, Arizona. This claim is 1500 feet in length, running 1478 feet in a northerly direction and 22 feet in a southerly direction from said location monument and 600 feet in width (300 feet on either side of the centerline of the claim), forming a claim in the shape of a parallelogram.

	Starting at the location monument, thence	<u>SOUTH</u>	<u>2100</u>
<u>feet to the</u>	<u>SOUTH</u>	center end of the claim, thence	<u>WEST</u>
<u>299.00</u>	feet to the	<u>SW</u>	corner, thence
<u>1475.00</u>	feet to the	<u>NW</u>	corner, thence
<u>299.00</u>	feet to the	<u>NORTH</u>	center end, thence
<u>300.00</u>	feet to the	<u>NE</u>	corner, thence
<u>1475.00</u>	feet to the	<u>SE</u>	corner, thence
<u>300.00</u>	feet to the	<u>SOUTH</u>	center end.

The location monument is in Section 33, Township 6 South, Range 27 East, G&SRM, Graham County, Arizona.

The undersigned claims the ground as depicted on the attached map or sketch.

This claim has been monumented in accordance with State and Federal law.

The original location notice and earlier amended location notice(s), if any, are recorded in the Official Records of Graham County, Arizona, and are filed with the Bureau of Land Management Department of Interior, as follows:

Name of Claim	Recorded Doc	Page	BLM Serial Number
<u>AZCO # 1</u>	<u>413</u>	<u>128/129</u>	<u>AMC 292727</u>

This amended location is made for the purposes of including land not previously open to location and adjusting the boundaries of said claim and correcting any defects which may exist in the original location or the record thereof, hereby waiving no rights acquired under and by virtue of said original location.

Amended, dated and posted on the ground this 6 day of JUNE, 1996. Time: 8:34 AM.

PHELPS DODGE CORPORATION
Owner

By [Signature]
Agent

[Signature]
Witness

DOCK00512PC0669

ARIZONA
STATE OFFICE
PHOENIX, ARIZONA

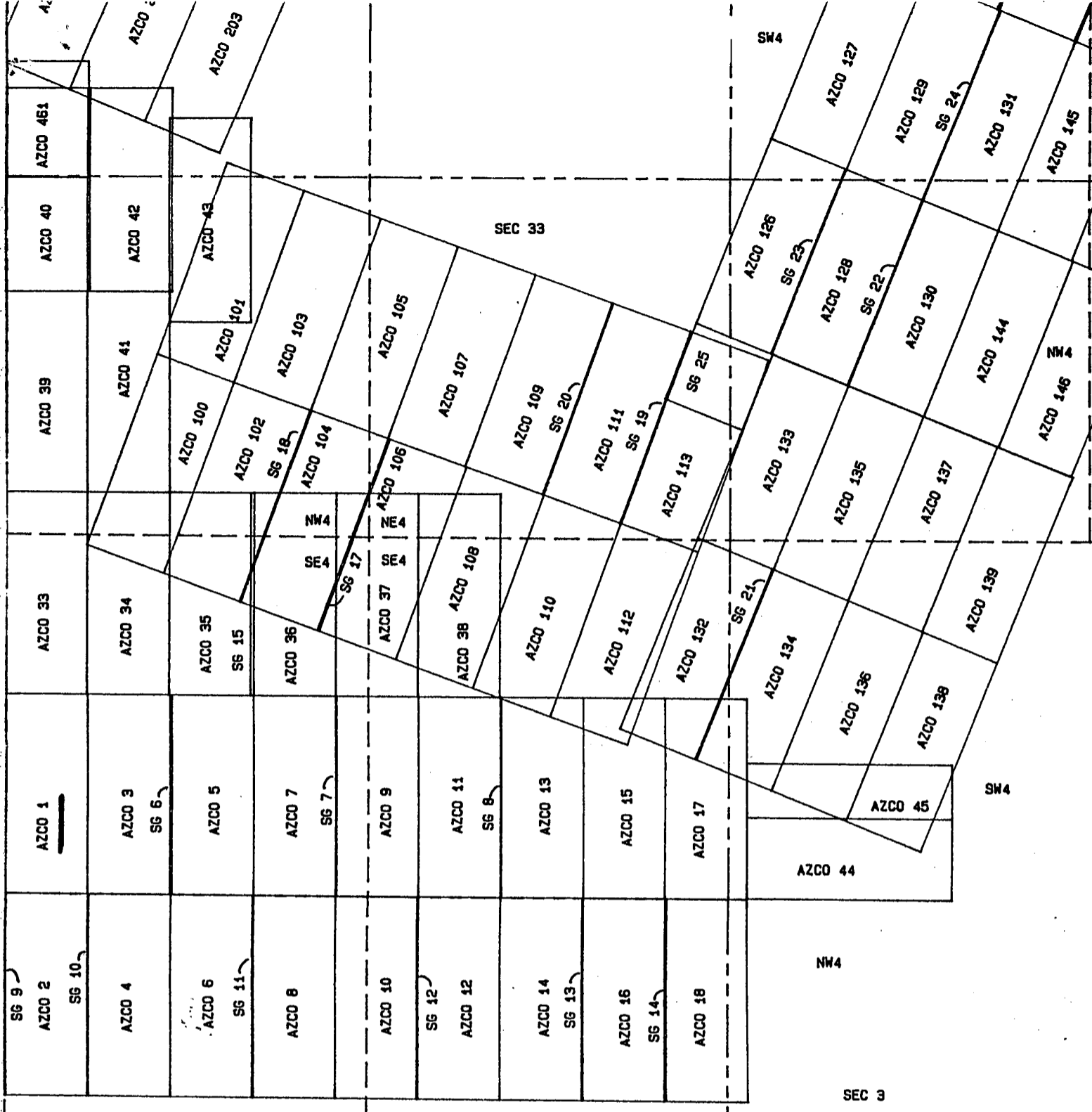
AUG 15 10 48 AM '96

RECEIVED
BUREAU OF
LAND MANAGEMENT

ENTERED IN COMPUTER

JUN 26 1997

[Signature]



NW4 NE4
 SEC 4, T7S, R27E

PHELPS DOGE MINING COMPANY
 AMENDED AZCO LODE CLAIMS &
 SG LODE MINING CLAIMS
 LONE STAR MINING DISTRICT
 GRAHAM COUNTY, ARIZONA
 SCALE: 1" = 1000'

ARIZONA
 STATE OFFICE
 PHOENIX, ARIZONA

AUG 15 10 48 AM '96

RECEIVED
 BUREAU OF
 LAND MANAGEMENT

DOCK00512PG0670

LOCATION NOTICE
Lode

Notice is hereby given that the Azco No. 4 lode mining claim was located by Azco Mining Co Inc, whose address is 808 10th St. Golden Colo.80401 on Nov. 9 1988.

This claim is 1500 feet long and 600 feet wide, forming a claim in the shape of a parallelogram. The general course of this claim is north - south. From the location monument at which this notice is posted, this claim runs 25 feet south.

The location monument of this claim is in section 33 of T. 6 S., R. 27 E. G. & S.R.M.

The NE cor of this claim is approximately 600 feet East and 1500 feet North of the ~~SW~~ ^{NW} Corner of section 4 Of T. 7 S., R. 27 E.

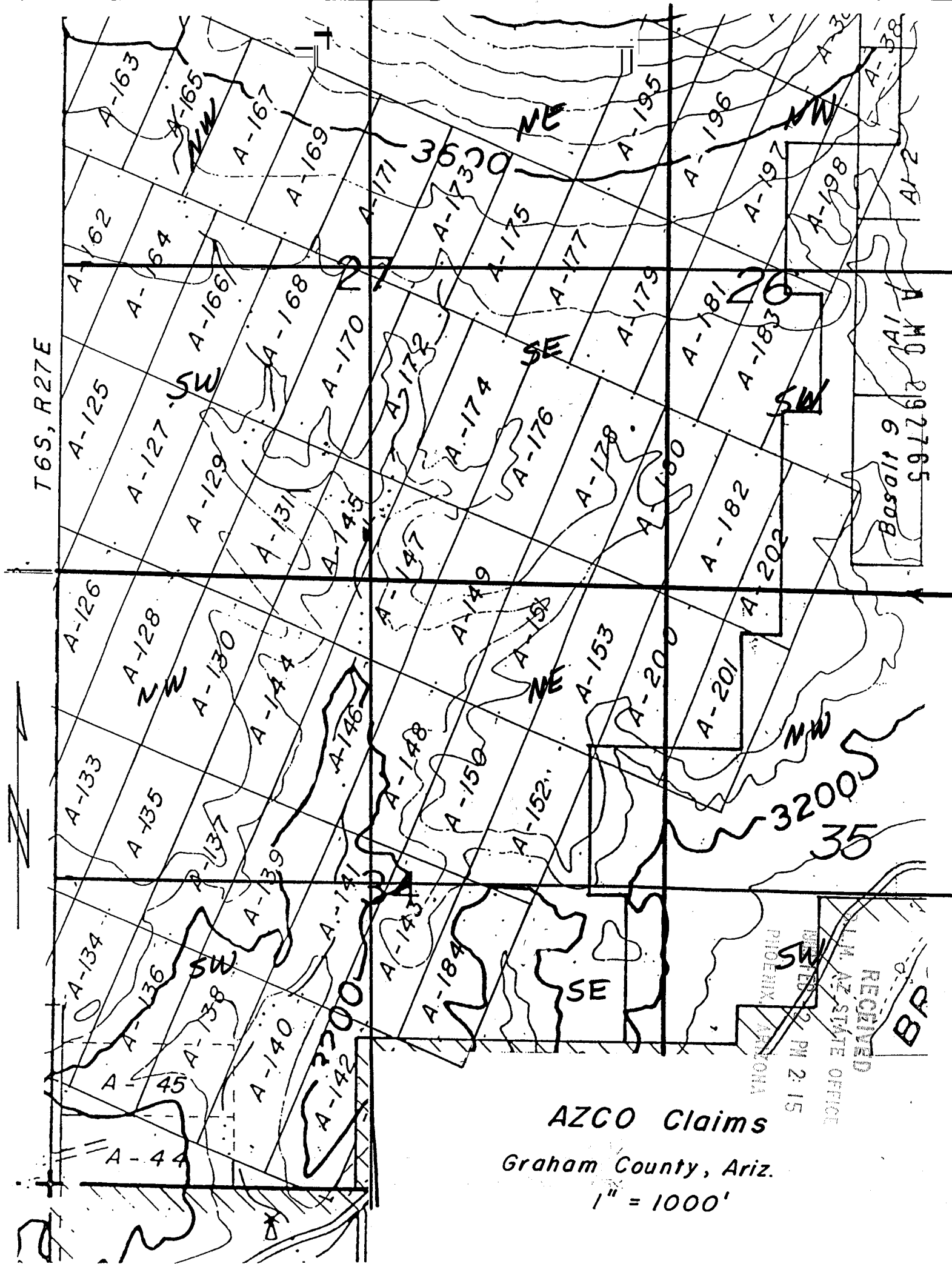
This claim falls within the SW quarter(s) of section 33 of T. 6 S. R. 27 E. It is also in _____.

This claim is in the Lone Star Mining District in Graham County arizona.

All monuments consist of posts at least 1 1/2 inches wide and 4 feet above the ground.

James A. Gandy
Locator/Agent

RECEIVED
BLM. AZ STATE OFFICE
1989 FEB -2 PM 2:11
PHOENIX, ARIZONA

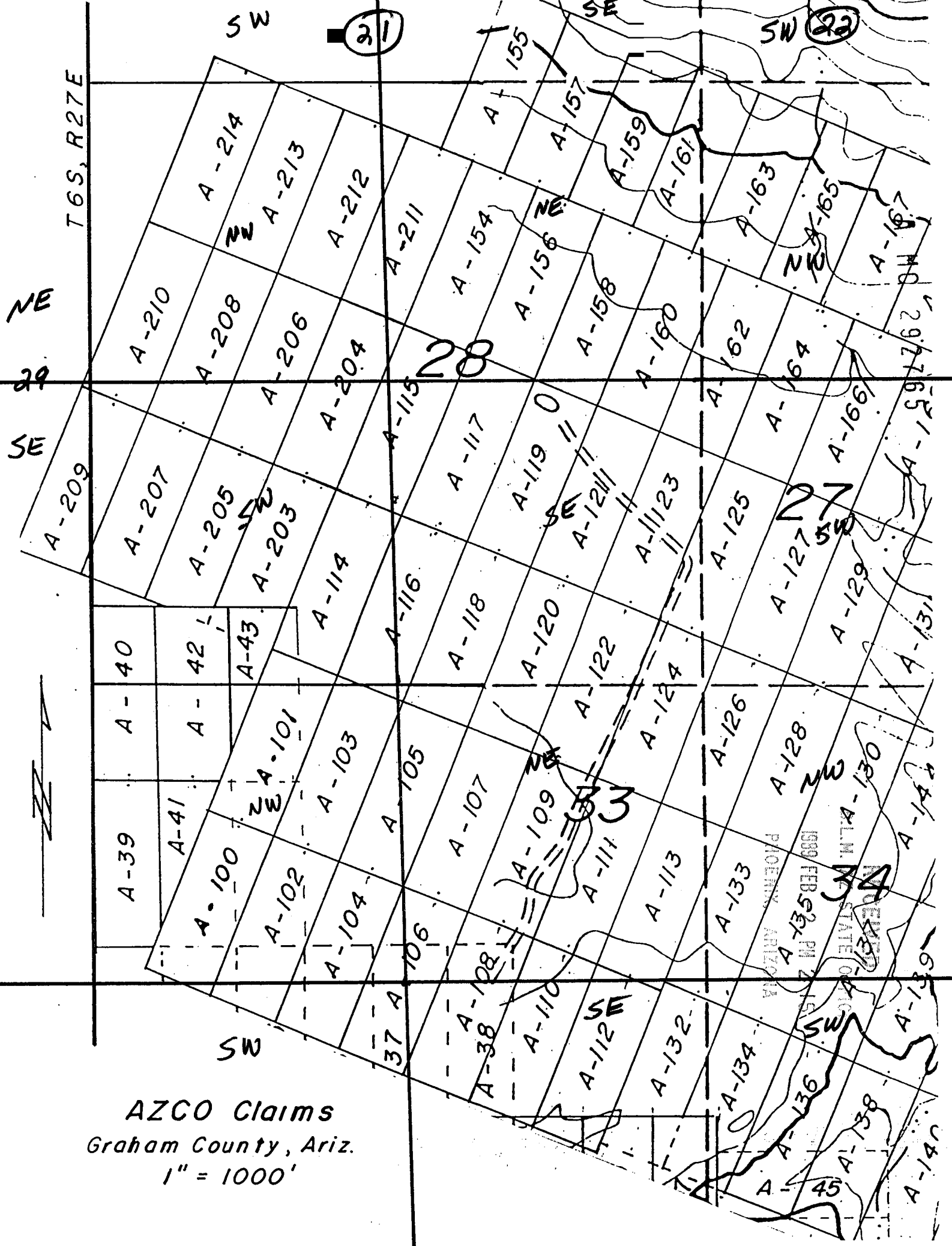


T6S, R27E

Basal 9
A-191
A-192
A-193
A-194
A-195
A-196
A-197
A-198
A-199
A-200
A-201
A-202

AZCO Claims
Graham County, Ariz.
1" = 1000'

RECEIVED
U.S. STATE OFFICE
PHOENIX, ARIZONA
FEB 22 PM 2:15
BR



AZCO Claims
 Graham County, Ariz.
 1" = 1000'

PIOTRZYK ARIZONA
 199 FEB 5 PM 2:15
 STATE OF ARIZONA

RECEIVED

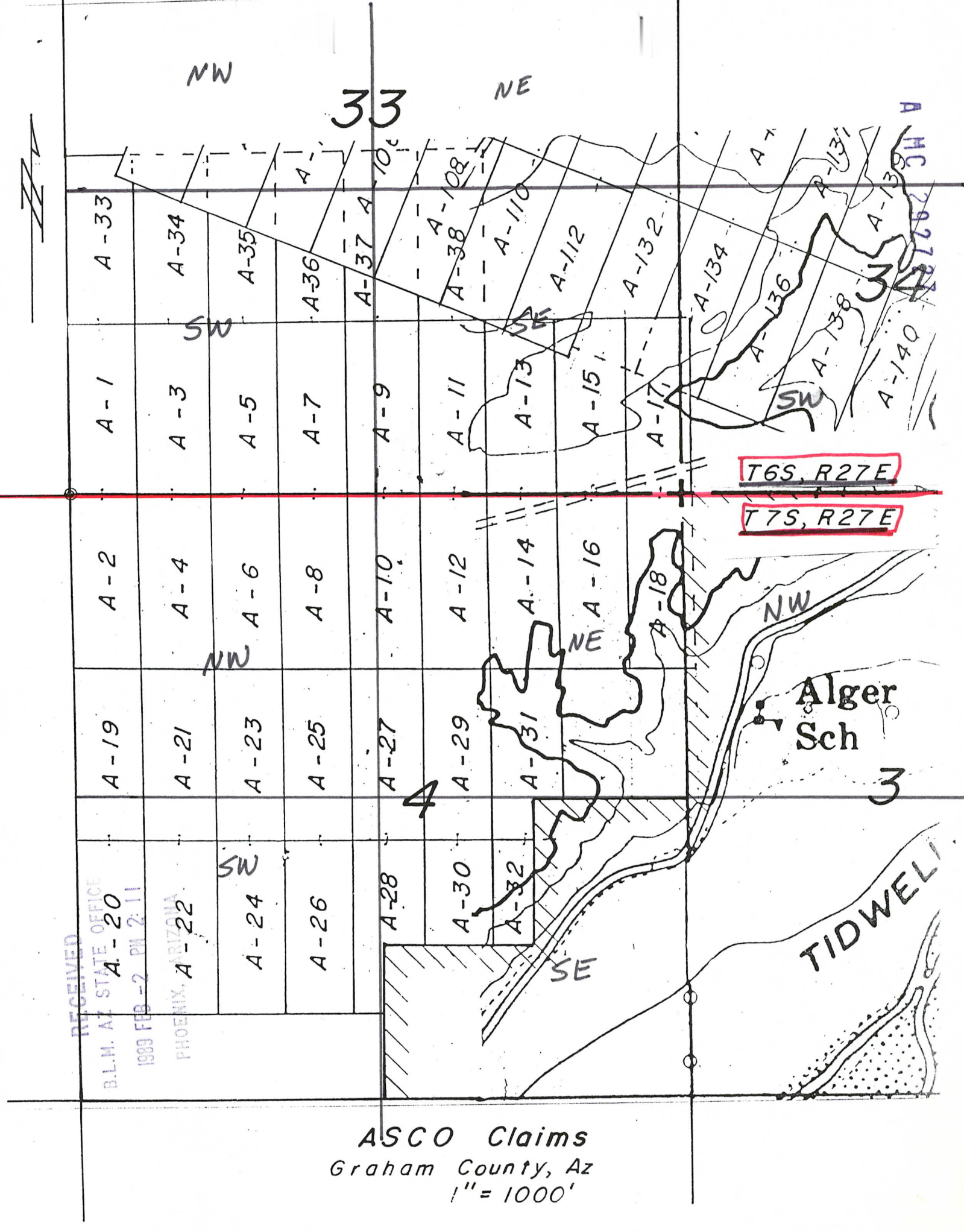
B.L.M. AZ STATE OFFICE

A-20

1989 FEB -2 PM 2:11

PHOENIX, ARIZONA

ASCO Claims
Graham County, Az
1" = 1000'



T6S, R27E
T7S, R27E

Alger Sch

TIDWELL

33

3



ARIZONA
 AMENDED NOTICE OF LOCATION
 (Lode Claim)

Notice is hereby given that Phelps Dodge Mining Company, whose mailing address is PO Box 151, Safford, AZ 85548, by its undersigned agent, makes this amended location of the AZCO 2 lode mining claim in the Lone Star Mining District, County of Graham, State of Arizona.

The general course of the claim is from North to South, and said claim is located within the NW 1/4, SEC 4, T 7 S, R 27 E, AND THE SW Quarter(s) of Section 33, Township 6 South, Range 27 East, Gila and Salt River Meridian, Arizona.

This Notice is posted upon a location monument on the centerline of the claim, said monument being located approximately 303 feet EAST and 30 feet SOUTH from the SW corner of Section 33, Township 6 South, Range 27 East, G&SRM, Arizona. This claim is 1500 feet in length, running 31 feet in a northerly direction and 1469 feet in a southerly direction from said location monument and 600 feet in width (300 feet on either side of the centerline of the claim), forming a claim in the shape of a parallelogram.

Starting at the location monument, thence	<u>NORTH</u>	<u>30.00</u>
feet to the	<u>NORTH</u>	center end of the claim, thence
<u>299.00</u>	feet to the	<u>NE</u> corner, thence
<u>1480.00</u>	feet to the	<u>SE</u> corner, thence
<u>299.00</u>	feet to the	<u>SOUTH</u> center end, thence
<u>299.00</u>	feet to the	<u>SW</u> corner, thence
<u>1480.00</u>	feet to the	<u>NW</u> corner, thence
<u>299.00</u>	feet to the	<u>NORTH</u> center end.

The location monument is in Section 4, Township 7 South, Range 27 East, G&SRM, Graham County, Arizona.

The undersigned claims the ground as depicted on the attached map or sketch.

This claim has been monumented in accordance with State and Federal law.

The original location notice and earlier amended location notice(s), if any, are recorded in the Official Records of Graham County, Arizona, and are filed with the Bureau of Land Management Department of Interior, as follows:

Name of Claim	Recorded Doc	Page	BLM Serial Number
<u>AZCO # 2</u>	<u>413</u>	<u>130/131</u>	<u>AMC 292728</u>

This amended location is made for the purposes of including land not previously open to location and adjusting the boundaries of said claim and correcting any defects which may exist in the original location or the record thereof, hereby waiving no rights acquired under and by virtue of said original location.

Amended, dated and posted on the ground this JUNE, 1996. Time: 8:36 AM. 6 day of

PHELPS DODGE CORPORATION
 Owner

By David Puljanc
 Agent

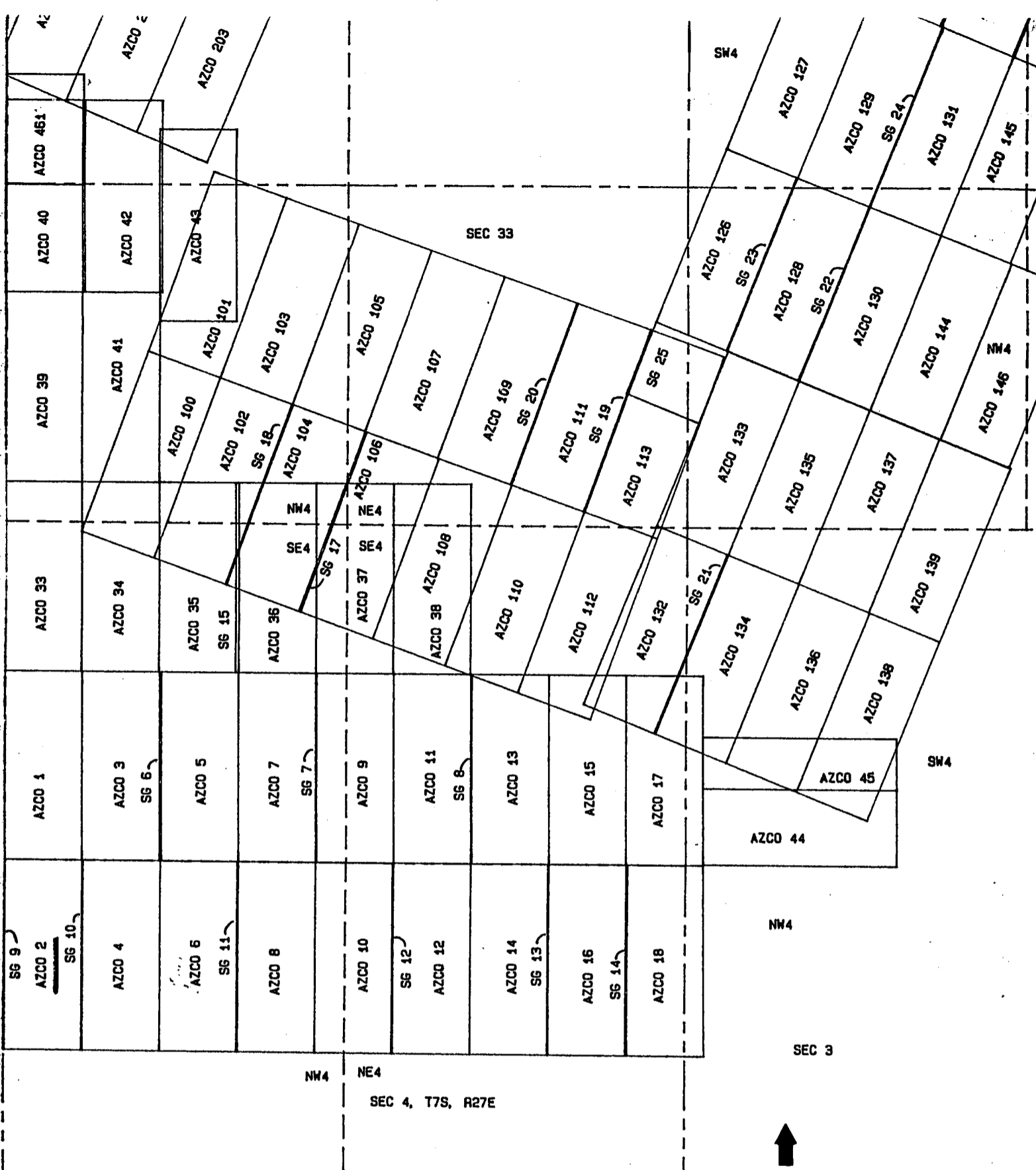
Sam Markh
 Witness

DOCK 00512 PGC 067
 ARIZONA
 STATE OFFICE
 PHOENIX, ARIZONA

RECEIVED
 BUREAU OF
 LAND MANAGEMENT
 AUG 15 10 48 AM '96

ENTERED IN COMPUTER

JUN 26 1997
JAS



PHELPS DOGE MINING COMPANY
 AMENDED AZCO LODE CLAIMS &
 SG LODE MINING CLAIMS
 LONE STAR MINING DISTRICT
 GRAHAM COUNTY, ARIZONA
 SCALE: 1" = 1000'

RECEIVED
 BUREAU OF
 LAND MANAGEMENT
 ARIZONA
 STATE OFFICE
 PHOENIX, ARIZONA
 AUG 15 10 48 AM '96

DOCK00512PG0672

LOCATION NOTICE
Lode

Notice is hereby given that the Azco No. 2 lode mining claim was located by Azco Mining Co Inc, whose address is 808 10th St. Golden Colo.80401 on Nov. 9 1988.

This claim is 1500 feet long and 600 feet wide, forming a claim in the shape of a parallelogram. The general course of this claim is north - south. From the location monument at which this notice is posted, this claim runs 25 feet North.

The location monument of this claim is in section 4 of T. 7 S., R. 27 E. G. & S.R.M.

The NE cor of this claim is approximately 600 feet East and 0 feet North of the ~~SW~~ NW Corner of section 4 Of T. 7 S., R. 27 E.


This claim falls within the NW quarter(s) of section 4 of T. 7 S. R. 27 E. It is also in _____.

This claim is in the Lone Star Mining District in Graham County arizona.

All monuments consist of posts at least 1 1/2 inches wide and 4 feet above the ground.

James A. Galey
Locator/Agent

RECEIVED
R.L.M. AZ STATE OFFICE
1988 FEB -2 PM 2:12
PHOENIX, ARIZONA



08-17 1996 11:30AM \$9.00 #4247

STATE OF ARIZONA, County of Graham, ss Fee \$ No.

I hereby certify that the within instrument was filed and recorded at request of Phelps Dodge Mining

In Docket No. 512 Page 73-74 and Indexed in ANML

Witness my hand and official seal the day and year aforesaid.

SHIRLEY ANGLE COUNTY RECORDER Deputy

ARIZONA AMENDED NOTICE OF LOCATION (Lode Claim)

Notice is hereby given that Phelps Dodge Mining Company, whose mailing address is PO Box 151, Safford, AZ 85548, by its undersigned agent, makes this amended location of the AZCO 3 lode mining claim in the Lone Star Mining District, County of Graham, State of Arizona.

The general course of the claim is from North to South, and said claim is located within the SW Quarter(s) of Section 33, Township 6 South, Range 27 East, Gila and Salt River Meridian, Arizona.

This Notice is posted upon a location monument on the centerline of the claim, said monument being located approximately 899 feet EAST and 20 feet NORTH from the SW corner of Section 33, Township 6 South, Range 27 East, G&SRM, Arizona. This claim is 1500 feet in length, running 1479 feet in a northerly direction and 21 feet in a southerly direction from said location monument and 600 feet in width (300 feet on either side of the centerline of the claim), forming a claim in the shape of a parallelogram.

Starting at the location monument, thence SOUTH 20.00 feet to the center end of the claim, thence WEST 300.00 feet to the SW corner, thence NORTH 1475.00 feet to the NW corner, thence EAST 300.00 feet to the NORTH center end, thence EAST 299.00 feet to the NE corner, thence SOUTH 1475.00 feet to the SE corner, thence WEST 299.00 feet to the SOUTH center end.

The location monument is in Section 33, Township 6 South, Range 27 East, G&SRM, Graham County, Arizona.

The undersigned claims the ground as depicted on the attached map or sketch.

This claim has been monumented in accordance with State and Federal law.

The original location notice and earlier amended location notice(s), if any, are recorded in the Official Records of Graham County, Arizona, and are filed with the Bureau of Land Management Department of Interior, as follows:

Name of Claim	Recorded Doc	Page	BLM Serial Number
AZCO #3	413	132/133	AMC 292729

This amended location is made for the purposes of including land not previously open to location and adjusting the boundaries of said claim and correcting any defects which may exist in the original location or the record thereof, hereby waiving no rights acquired under and by virtue of said original location.

Amended, dated and posted on the ground this 6 day of JUNE, 1996. Time: 8:52 AM.

PHELPS DODGE CORPORATION Owner

By David [Signature] Agent

[Signature] Witness

DOCK00512PC0673

ARIZONA STATE OFFICE PHOENIX, ARIZONA

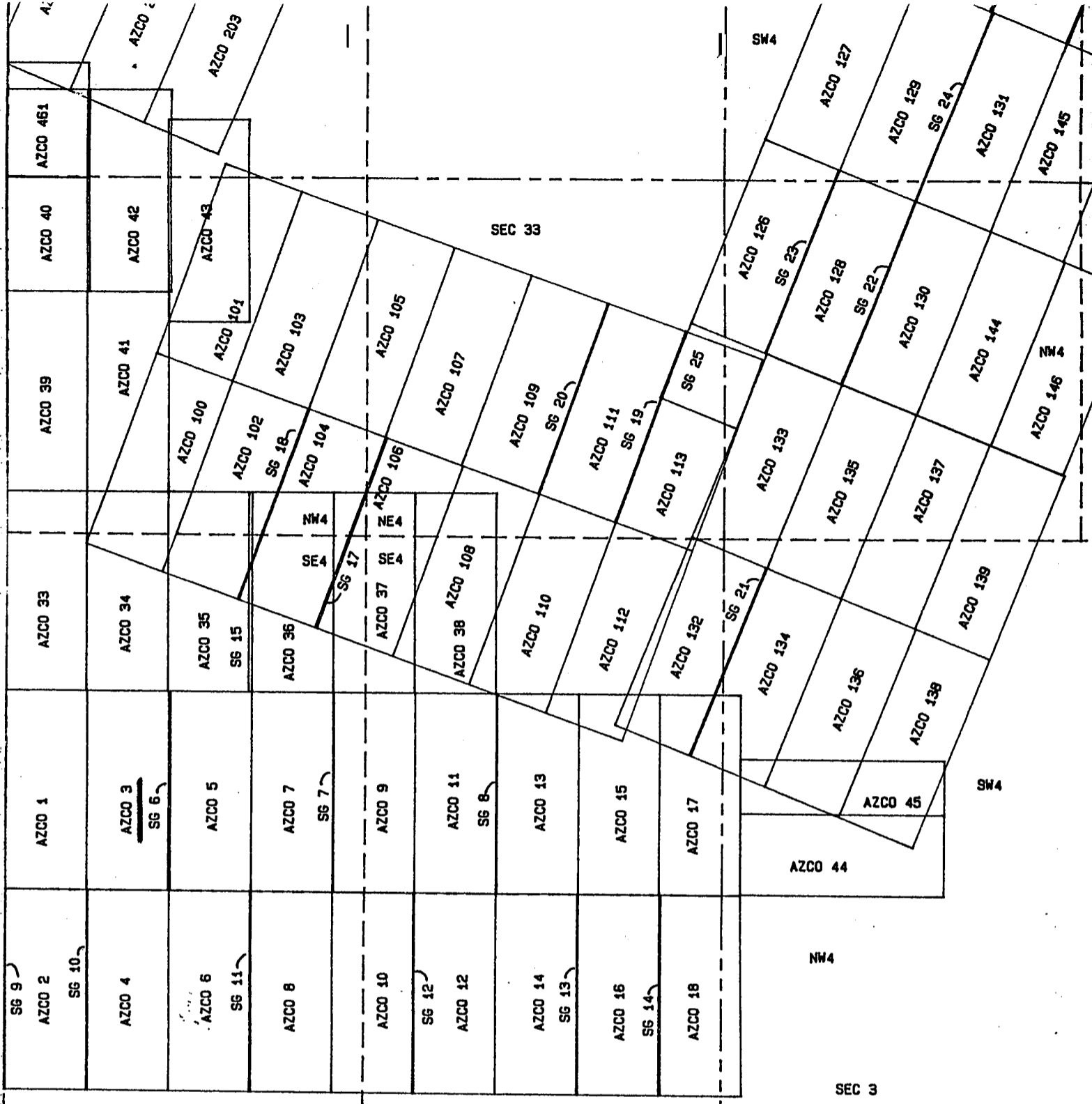
Aug 15 10 49 AM '96

RECEIVED BUREAU OF LAND MANAGEMENT

ENTERED IN COMPUTER

JUN 25 1996

[Signature]



NW4 NE4
 SEC 4, T7S, R27E

PHELPS DOGE MINING COMPANY
 AMENDED AZCO LODE CLAIMS &
 SG LODE MINING CLAIMS
 LONE STAR MINING DISTRICT
 GRAHAM COUNTY, ARIZONA
 SCALE: 1" = 1000'

ARIZONA
 STATE OFFICE
 PHOENIX, ARIZONA

RECEIVED
 BUREAU OF
 LAND MANAGEMENT
 AUG 15 10 49 AM 196

DCCK00512PC0674

A MC 292729

LOCATION NOTICE
Lode

Notice is hereby given that the Azco No. 3 lode mining claim was located by Azco Mining Co Inc, whose address is 808 10th St. Golden Colo.80401 on Nov. 9 1988.

This claim is 1500 feet long and 600 feet wide, forming a claim in the shape of a parallelogram. The general course of this claim is north - south. From the location monument at which this notice is posted, this claim runs 25 feet South.

The location monument of this claim is in section 33 of T. 6 S., R. 27 E. G. & S.R.M.

The NE cor of this claim is approximately 1200 feet East and 1500 feet North of the ~~SW~~ NW Corner of section 4 Of T. 7 S., R. 27 E.

This claim falls within the SW quarter(s) of section 33 of T. 6 S. R. 27 E. It is also in _____.

This claim is in the Lone Star Mining District in Graham County arizona.

All monuments consist of posts at least 1 1/2 inches wide and 4 feet above the ground.

James M. Long
Locator/Agent

RECEIVED
B.L.M. AZ STATE OFFICE
1988 FEB -2 PM 2:12
PHOENIX, ARIZONA



STATE OF ARIZONA, County of Graham, ss Fee \$ No.
I hereby certify that the within instrument was filed and recorded
at request of Phelps Dodge Mining
In Docket No. 512 Page 675-76 and indexed in ANML
Witness my hand and official seal the day and year aforesaid.
SHIPLEY ANGLE
COUNTY RECORDER BY Deputy

ARIZONA
AMENDED NOTICE OF LOCATION
(Lode Claim)

Notice is hereby given that Phelps Dodge Mining Company, whose mailing address is PO Box 151, Safford, AZ 85548, by its undersigned agent, makes this amended location of the AZCO 4 lode mining claim in the Lone Star Mining District, County of Graham, State of Arizona.

The general course of the claim is from North to South, and said claim is located within the NW 1/4, SEC 4, T 7 S, R 27 E, AND THE SW Quarter(s) of Section 33, Township 6 South, Range 27 East, Gila and Salt River Meridian, Arizona.

This Notice is posted upon a location monument on the centerline of the claim, said monument being located approximately 907 feet EAST and 25 feet SOUTH from the SW corner of Section 33, Township 6 South, Range 27 East, G&SRM, Arizona. This claim is 1500 feet in length, running 26 feet in a northerly direction and 1474 feet in a southerly direction from said location monument and 600 feet in width (300 feet on either side of the centerline of the claim), forming a claim in the shape of a parallelogram.

Starting at the location monument, thence NORTH 25.00 feet to the NORTH center end of the claim, thence EAST 299.00 feet to the NE corner, thence SOUTH 1480.00 feet to the SE corner, thence WEST 299.00 feet to the SOUTH center end, thence WEST 299.00 feet to the SW corner, thence NORTH 1480.00 feet to the NW corner, thence EAST 299.00 feet to the NORTH center end.

The location monument is in Section 4, Township 7 South, Range 27 East, G&SRM, Graham County, Arizona.

The undersigned claims the ground as depicted on the attached map or sketch.

This claim has been monumented in accordance with State and Federal law.

The original location notice and earlier amended location notice(s), if any, are recorded in the Official Records of Graham County, Arizona, and are filed with the Bureau of Land Management Department of Interior, as follows:

Table with 3 columns: Name of Claim, Recorded Doc Page, BLM Serial Number. Row 1: AZCO #4, 413, 134/135, AMC 292730

This amended location is made for the purposes of including land not previously open to location and adjusting the boundaries of said claim and correcting any defects which may exist in the original location or the record thereof, hereby waiving no rights acquired under and by virtue of said original location.

Amended, dated and posted on the ground this 6 day of JUNE, 1996. Time: 8:59 AM.

PHELPS DODGE CORPORATION

Owner

By David [Signature] Agent

[Signature] Witness

DCCK00512PG0675

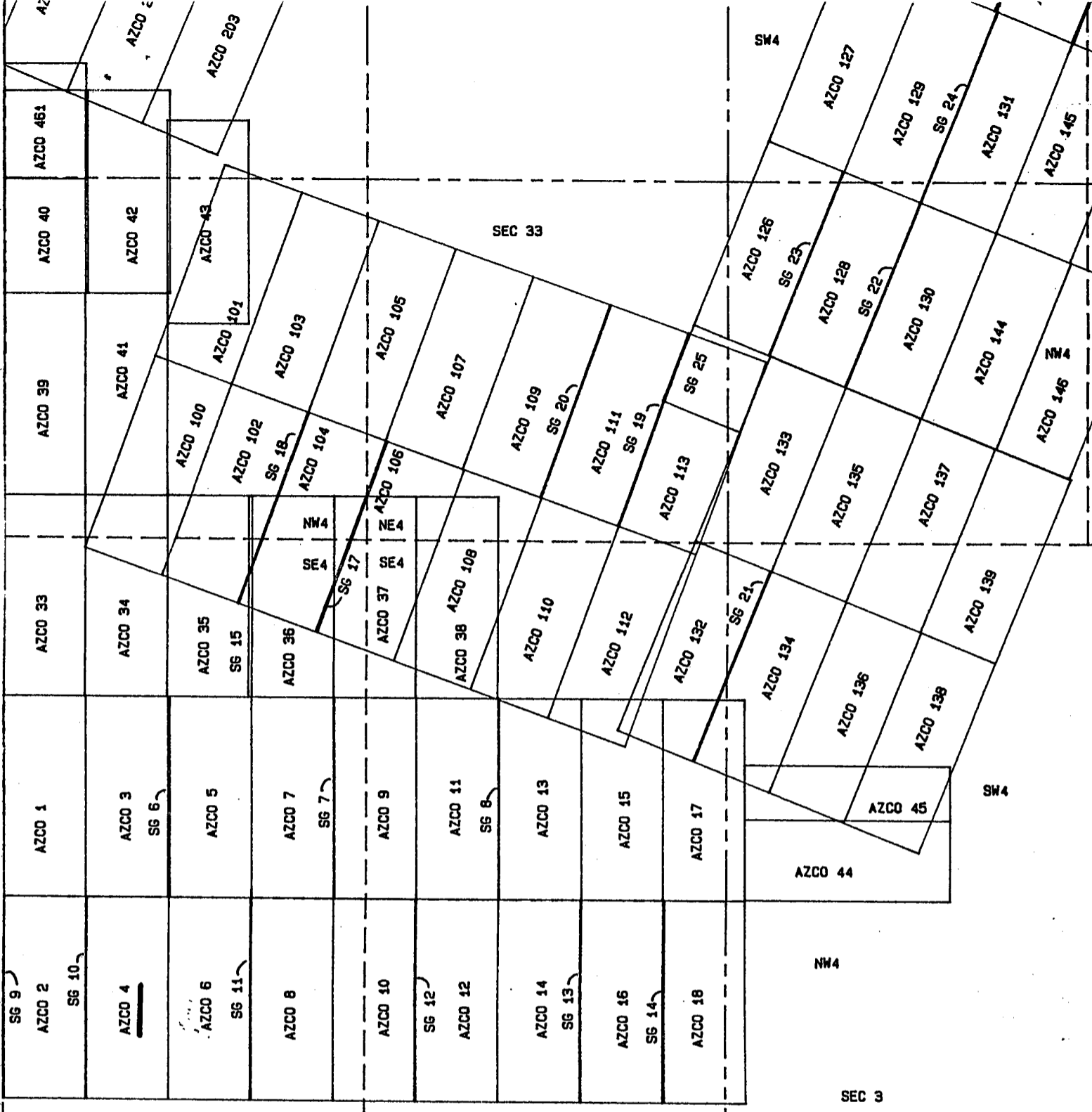
ENTERED IN COMPUTER

JUN 26 1997

ARIZONA STATE OFFICE PHOENIX, ARIZ.

AUG 15 10 49 /

RECEIVED BUREAU OF LAND MANAGEMENT



NW4 NE4
SEC 4, T7S, R27E

PHELPS DOGE MINING COMPANY
AMENDED AZCO LODE CLAIMS &
SG LODE MINING CLAIMS
LONE STAR MINING DISTRICT
GRAHAM COUNTY, ARIZONA
SCALE: 1" = 1000'

ARIZONA
STATE OFFICE
PHOENIX, ARIZONA



RECEIVED
BUREAU OF
LAND MANAGEMENT
AUG 15 10 49 AM '96

DOC00512PG0676

A MC 292730

LOCATION NOTICE
Lode

Notice is hereby given that the Azco No. 4 lode mining claim was located by Azco Mining Co Inc, whose address is 808 10th St. Golden Colo.80401 on Nov. 9 1988.

This claim is 1500 feet long and 600 feet wide, forming a claim in the shape of a parallelogram. The general course of this claim is north - south. From the location monument at which this notice is posted, this claim runs 25 feet North.

The location monument of this claim is in section 4 of T. 7 S., R. 27 E. G. & S.R.M.

The NE cor of this claim is approximately 1200 feet East and 0 feet North of the ~~SW~~ NW Corner of section 4 Of T. 7 S., R. 27 E.

This claim falls within the NW quarter(s) of section 4 of T. 7 S. R. 27 E. It is also in _____.

This claim is in the Lone Star Mining District in Graham County arizona.

All monuments consist of posts at least 1 1/2 inches wide and 4 feet above the ground.

James A. Gandy
Locator/Agent

RECEIVED
D.L.H. AZ STATE OFFICE
1989 FEB -2 PM 2:12
PHOENIX, ARIZONA



08-17-1996 11:30AM \$9.00 #4249
 STATE OF ARIZONA, County of Graham, ss Fee \$ No. _____
 I hereby certify that the within instrument was filed and recorded
 at request of Phelps Dodge Mining
 In Docket No. 512 Page 677-78 and indexed in ANML
 Witness my hand and official seal the day and year aforesaid.
 SHIRLEY ANGLE
 COUNTY RECORDER BY Shirley Angle Deputy

ARIZONA
 AMENDED NOTICE OF LOCATION
 (Lode Claim)

Notice is hereby given that Phelps Dodge Mining Company, whose mailing address is PO Box 151, Safford, AZ 85548, by its undersigned agent, makes this amended location of the AZCO 5 lode mining claim in the Lone Star Mining District, County of Graham, State of Arizona.

The general course of the claim is from North to South, and said claim is located within the SW Quarter(s) of Section 33, Township 6 South, Range 27 East, Gila and Salt River Meridian, Arizona.

This Notice is posted upon a location monument on the centerline of the claim, said monument being located approximately 1511 feet EAST and 21 feet NORTH from the SW corner of Section 33, Township 6 South, Range 27 East, G&SRM, Arizona. This claim is 1500 feet in length, running 1478 feet in a northerly direction and 22 feet in a southerly direction from said location monument and 600 feet in width (300 feet on either side of the centerline of the claim), forming a claim in the shape of a parallelogram.

Starting at the location monument, thence	<u>SOUTH 21.00</u>
feet to the <u>SOUTH</u> center end of the claim, thence	<u>WEST</u>
<u>299.00</u> feet to the <u>SW</u> corner, thence	<u>NORTH</u>
<u>1475.00</u> feet to the <u>NW</u> corner, thence	<u>EAST</u>
<u>299.00</u> feet to the <u>NORTH</u> center end, thence	<u>EAST</u>
<u>300.00</u> feet to the <u>NE</u> corner, thence	<u>SOUTH</u>
<u>1475.00</u> feet to the <u>SE</u> corner, thence	<u>WEST</u>
<u>300.00</u> feet to the <u>SOUTH</u> center end.	

The location monument is in Section 33, Township 6 South, Range 27 East, G&SRM, Graham County, Arizona.

The undersigned claims the ground as depicted on the attached map or sketch.

This claim has been monumented in accordance with State and Federal law.

The original location notice and earlier amended location notice(s), if any, are recorded in the Official Records of Graham County, Arizona, and are filed with the Bureau of Land Management Department of Interior, as follows:

Name of Claim	Recorded Doc	Page	BLM Serial Number
<u>AZCO # 5</u>	<u>413</u>	<u>136/137</u>	<u>AMC 292731</u>

This amended location is made for the purposes of including land not previously open to location and adjusting the boundaries of said claim and correcting any defects which may exist in the original location or the record thereof, hereby waiving no rights acquired under and by virtue of said original location.

Amended, dated and posted on the ground this 6 day of JUNE, 1996. Time: 9:12 AM.

PHELPS DODGE CORPORATION
 Owner

By David [Signature]
 Agent

[Signature]
 Witness

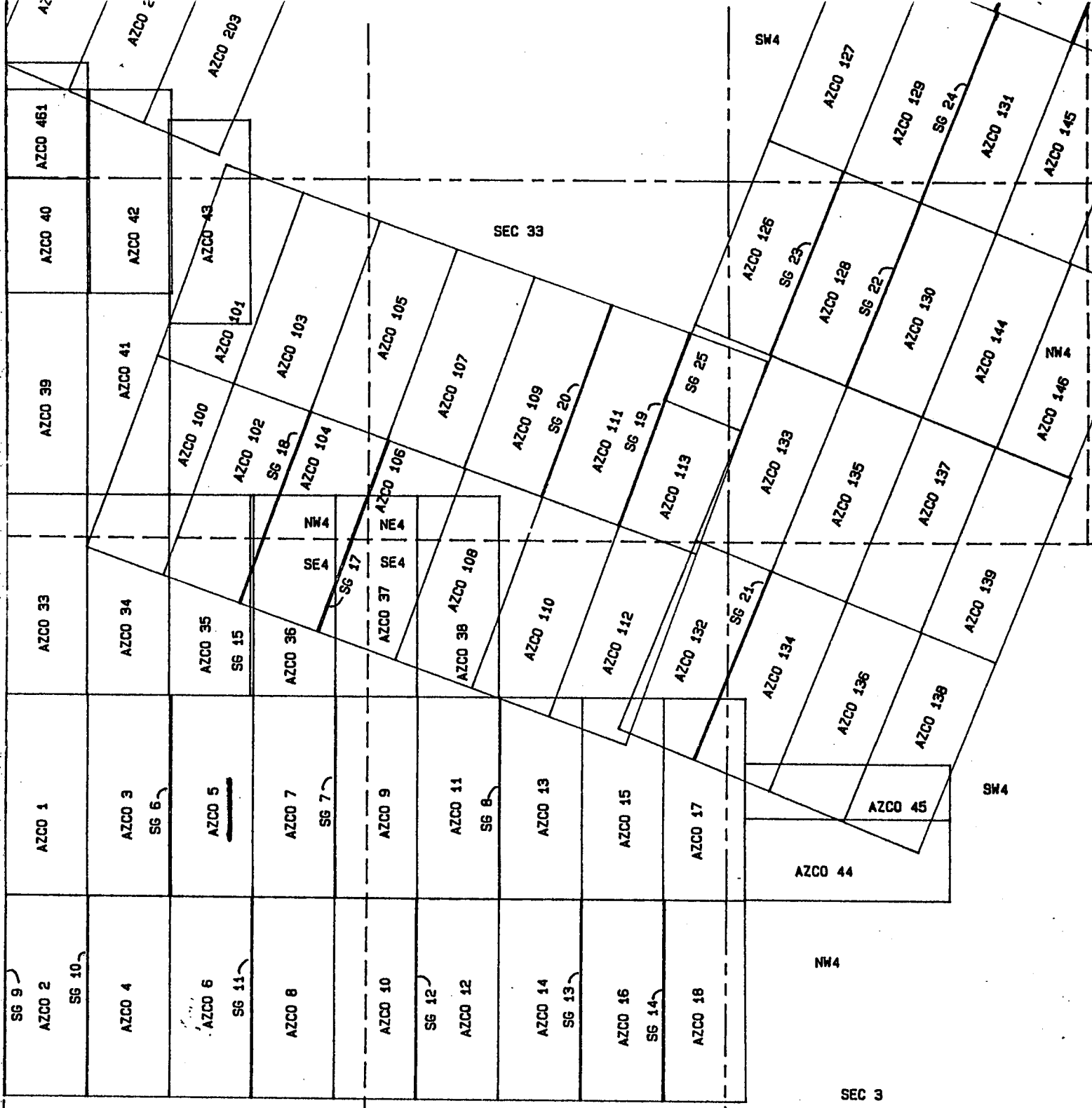
DOCK00512PG0677

RECEIVED
 BUREAU OF
 LAND MANAGEMENT
 AUG 15 10 49 AM '96
 ARIZONA
 STATE OFFICE
 PHOENIX, ARIZONA

ENTERED IN COMPUTER

JUN 26 1996

[Signature]



NW4 NE4
 SEC 4, T7S, R27E

PHELPS DOGE MINING COMPANY
 AMENDED AZCO LODE CLAIMS &
 SG LODE MINING CLAIMS
 LONE STAR MINING DISTRICT
 GRAHAM COUNTY, ARIZONA
 SCALE: 1" = 1000'

ARIZONA
 STATE OFFICE
 PHOENIX, ARIZONA



AUG 15 10 49 AM '96

RECEIVED
 BUREAU OF
 LAND MANAGEMENT

DCCK00512PG0678

A MC 292731

LOCATION NOTICE
Lode

Notice is hereby given that the Azco No. 5 lode mining claim was located by Azco Mining Co Inc, whose address is 808 10th St. Golden Colo.80401 on Nov. 9 1988.

This claim is 1500 feet long and 600 feet wide, forming a claim in the shape of a parallelogram. The general course of this claim is north - south. From the location monument at which this notice is posted, this claim runs 25 feet SOUTH.

The location monument of this claim is in section 33 of T. 6 S., R. 27 E. G. & S.R.M.

The NE cor of this claim is approximately 1800 feet East and 1500 feet North of the ~~SW~~ NW Corner of section 4 Of T. 7 S., R. 27 E.

This claim falls within the SW quarter(s) of section 33 of T. 6 S. R. 27 E. It is also in _____.

This claim is in the Lone Star Mining District in Graham County arizona.

All monuments consist of posts at least 1 1/2 inches wide and 4 feet above the ground.

James A. Gandy
Locator/Agent

RECEIVED
BLM. AZ STATE OFFICE
1989 FEB -2 PM 2:12
PHOENIX, ARIZONA



08-17-1996 11:30AM \$9.00 #4250

STATE OF ARIZONA, County of Graham, ss Fee \$ No. I hereby certify that the within instrument was filed and recorded at request of Phelps Dodge Mining In Docket No. 512 Page 679-80 and indexed in ANML Witness my hand and official seal the day and year aforesaid. SHIRLEY ANGLE COUNTY RECORDER BY Deputy

ARIZONA AMENDED NOTICE OF LOCATION (Lode Claim)

Notice is hereby given that Phelps Dodge Mining Company, whose mailing address is PO Box 151, Safford, AZ 85548, by its undersigned agent, makes this amended location of the AZCO 6 lode mining claim in the Lone Star Mining District, County of Graham, State of Arizona.

The general course of the claim is from North to South, and said claim is located within the NW 1/4, SEC 4, T 7 S, R 27 E, AND THE SW Quarter(s) of Section 33, Township 6 South, Range 27 East, Gila and Salt River Meridian, Arizona.

This Notice is posted upon a location monument on the centerline of the claim, said monument being located approximately 1505 feet EAST and 29 feet SOUTH from the SW corner of Section 33, Township 6 South, Range 27 East, G&SRM, Arizona. This claim is 1500 feet in length, running 30 feet in a northerly direction and 1470 feet in a southerly direction from said location monument and 600 feet in width (300 feet on either side of the centerline of the claim), forming a claim in the shape of a parallelogram.

Starting at the location monument, thence NORTH 29.00 feet to the NORTH center end of the claim, thence EAST 299.00 feet to the NE corner, thence SOUTH 1480.00 feet to the SE corner, thence WEST 299.00 feet to the SOUTH center end, thence WEST 299.00 feet to the SW corner, thence NORTH 1480.00 feet to the NW corner, thence EAST 299.00 feet to the NORTH center end.

The location monument is in Section 4, Township 7 South, Range 27 East, G&SRM, Graham County, Arizona.

The undersigned claims the ground as depicted on the attached map or sketch.

This claim has been monumented in accordance with State and Federal law.

The original location notice and earlier amended location notice(s), if any, are recorded in the Official Records of Graham County, Arizona, and are filed with the Bureau of Land Management Department of Interior, as follows:

Table with 3 columns: Name of Claim, Recorded (Doc, Page), BLM Serial Number. Row 1: AZCO # 6, 413 138/139, AMC 292732

This amended location is made for the purposes of including land not previously open to location and adjusting the boundaries of said claim and correcting any defects which may exist in the original location or the record thereof, hereby waiving no rights acquired under and by virtue of said original location.

Amended, dated and posted on the ground this 6 day of JUNE, 1996. Time: 9:14 AM.

PHELPS DODGE CORPORATION Owner

By [Signature] Agent

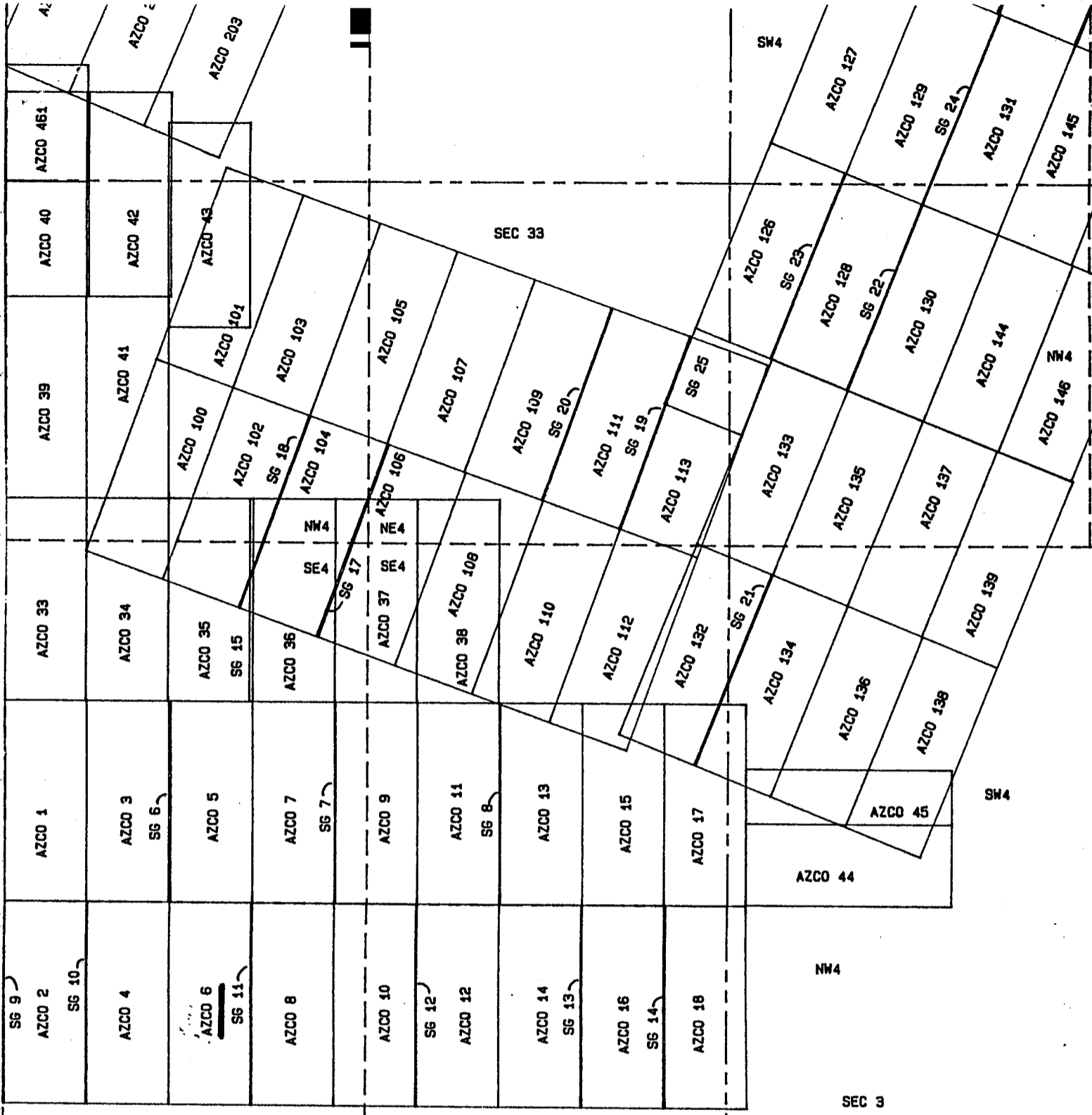
[Signature] Witness

DOCK00512/PG0679

RECEIVED BUREAU OF LAND MANAGEMENT ARIZONA STATE OFFICE PHOENIX, ARIZONA AUG 15 10 49 AM '96

ENTERED IN COMPUTER

JUN 26 1996 [Signature]



NW4 NE4
SEC 4, T7S, R27E

PHELPS DOGE MINING COMPANY
AMENDED AZCO LODE CLAIMS &
SG LODE MINING CLAIMS
LONE STAR MINING DISTRICT
GRAHAM COUNTY, ARIZONA
SCALE: 1" = 1000'



ARIZONA
STATE OFFICE
PHOENIX, ARIZONA

RECEIVED
BUREAU OF
LAND MANAGEMENT

AUG 15 10 49 AM '96

DOCK00512PG0680

LOCATION NOTICE
Lode

Notice is hereby given that the Azco No. 6 lode mining claim was located by Azco Mining Co Inc, whose address is 808 10th St. Golden Colo.80401 on Nov. 9 1988.

This claim is 1500 feet long and 600 feet wide, forming a claim in the shape of a parallelogram. The general course of this claim is north - south. From the location monument at which this notice is posted, this claim runs 25 feet North.

The location monument of this claim is in section 4 of T. 7 S., R. 27 E. G. & S.R.M.

The NE cor of this claim is approximately 1800 feet East and 0 feet North of the ~~SW~~ NW Corner of section 4 Of T. 7 S., R. 27 E.

This claim falls within the NW quarter(s) of section 4 of T. 7 S. R. 27 E. It is also in _____.

This claim is in the Lone Star Mining District in Graham County arizona.

All monuments consist of posts at least 1 1/2 inches wide and 4 feet above the ground.

James A. Gary
Locator/Agent

RECEIVED
D.L.M. AZ STATE OFFICE
1989 FEB -2 PM 2:12
PHOENIX, ARIZONA



ARIZONA
AMENDED NOTICE OF LOCATION
(Lode Claim)

08-13-1996 11:50AM \$9.00 #4251
STA ARIZONA, County of Graham, ss Fee \$ No.
I her certify that the within instrument was filed and recorded
at request of Phelps Dodge Mining
In Docket No. 512 Page 81-82 and Indexed in ANML
Witness my hand and official seal the day and year aforesaid.
SHIRLEY ANGLE
COUNTY RECORDER BY Shirley Angle Deputy

Notice is hereby given that Phelps Dodge Mining Company, whose mailing address is PO Box 151, Safford, AZ 85548, by its undersigned agent, makes this amended location of the AZCO 7 lode mining claim in the Lone Star Mining District, County of Graham, State of Arizona.

The general course of the claim is from North to South, and said claim is located within the SW Quarter(s) of Section 33, Township 6 South, Range 27 East, Gila and Salt River Meridian, Arizona.

This Notice is posted upon a location monument on the centerline of the claim, said monument being located approximately 2111 feet EAST and 23 feet NORTH from the SW corner of Section 33, Township 6 South, Range 27 East, G&SRM, Arizona. This claim is 1500 feet in length, running 1476 feet in a northerly direction and 24 feet in a southerly direction from said location monument and 600 feet in width (300 feet on either side of the centerline of the claim), forming a claim in the shape of a parallelogram.

Starting at the location monument, thence SOUTH 23.00 feet to the SOUTH center end of the claim, thence WEST 300.00 feet to the SW corner, thence NORTH 1475.00 feet to the NW corner, thence EAST 300.00 feet to the NORTH center end, thence EAST 299.00 feet to the NE corner, thence SOUTH 1475.00 feet to the SE corner, thence WEST 299.00 feet to the SOUTH center end.

The location monument is in Section 33, Township 6 South, Range 27 East, G&SRM, Graham County, Arizona.

The undersigned claims the ground as depicted on the attached map or sketch.

This claim has been monumented in accordance with State and Federal law.

The original location notice and earlier amended location notice(s), if any, are recorded in the Official Records of Graham County, Arizona, and are filed with the Bureau of Land Management Department of Interior, as follows:

Name of Claim	Recorded Doc	Page	BLM Serial Number
AZCO # 7	413	140/141	AMC 292733

This amended location is made for the purposes of including land not previously open to location and adjusting the boundaries of said claim and correcting any defects which may exist in the original location or the record thereof, hereby waiving no rights acquired under and by virtue of said original location.

Amended, dated and posted on the ground this JUNE day of 1996. Time: 9:38AM.

PHELPS DODGE CORPORATION
Owner

By David P. [Signature]
Agent

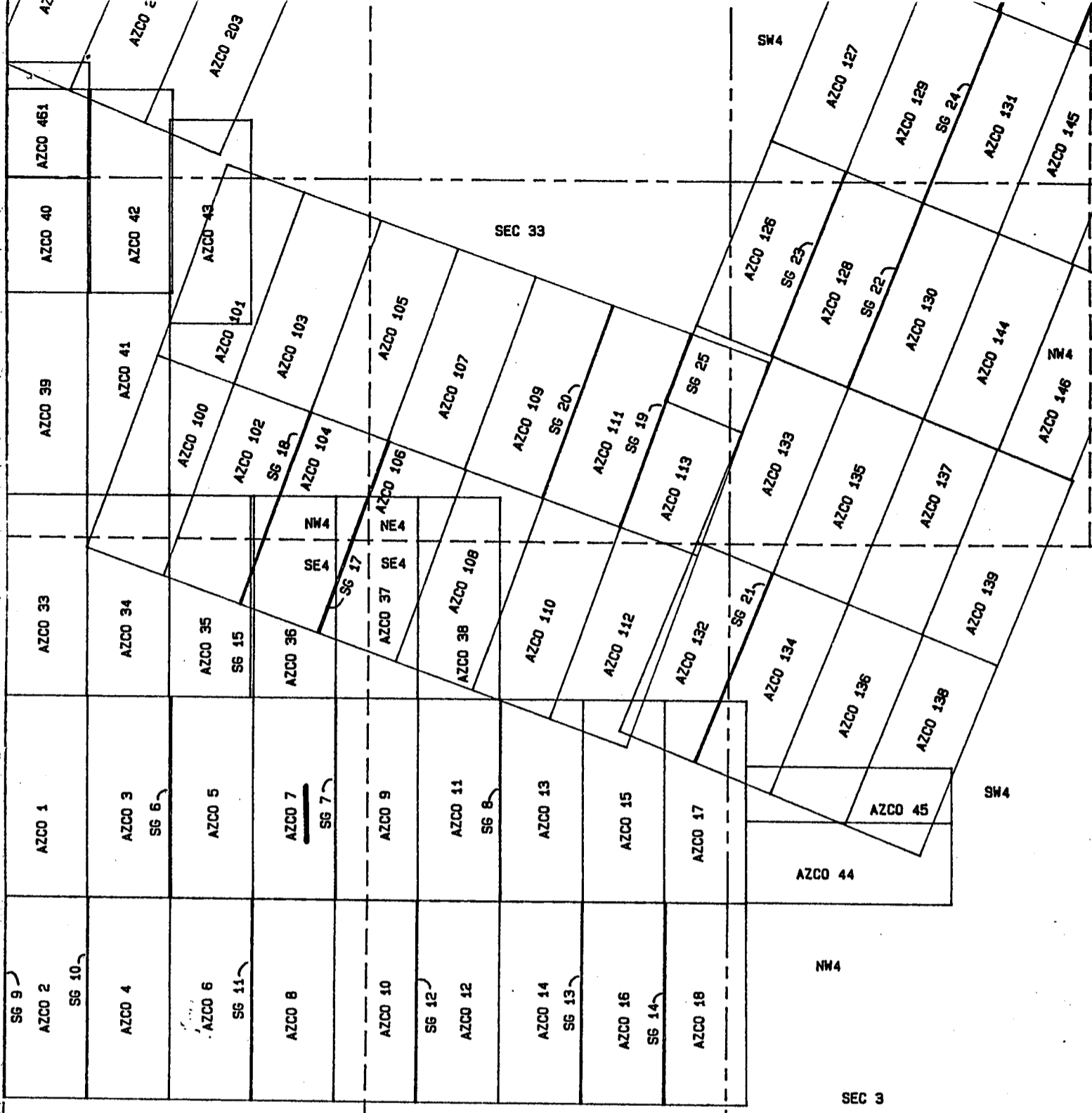
DOC#00512PC0681

[Signature]
Witness

ENTERED IN COMPUTER

JUN 26 1997 [Signature]

RECEIVED
BUREAU OF
LAND MANAGE
ARIZONA
STATE OFFICE
PHOENIX, ARIZONA
Aug 15 10 49 AM



NW4 NE4
 SEC 4, T7S, R27E



PHELPS DOGE MINING COMPANY
 AMENDED AZCO LODE CLAIMS &
 SG LODE MINING CLAIMS
 LONE STAR MINING DISTRICT
 GRAHAM COUNTY, ARIZONA
 SCALE: 1" = 1000'

ARIZONA
 STATE OFFICE
 PHOENIX, ARIZONA

AUG 15 10 49 AM '96

RECEIVED
 BUREAU OF
 LAND MANAGEMENT

DOC#00512PC0682

LOCATION NOTICE
Lode

Notice is hereby given that the Azco No. 7 lode mining claim was located by Azco Mining Co Inc, whose address is 808 10th St. Golden Colo.80401 on Nov. 9 1988.

This claim is 1500 feet long and 600 feet wide, forming a claim in the shape of a parallelogram. The general course of this claim is north - south. From the location monument, at which this notice is posted, this claim runs 25 feet South.

The location monument of this claim is in section 33 of T. 6 S., R. 27 E. G. & S.R.M.

The NE cor of this claim is approximately 2400 feet East and 1500 feet North of the ~~SW~~ NW Corner of section 4 Of T. 7 S., R. 27 E.

This claim falls within the SW quarter(s) of section 33 of T. 6 S. R. 27 E. It is also in _____.

This claim is in the Lone Star Mining District in Graham County arizona.

All monuments consist of posts at least 1 1/2 inches wide and 4 feet above the ground.

James A. Gandy
Locator/Agent

RECEIVED
B.L.M. AZ STATE OFFICE
1989 FEB -2 PM 2:12
PHOENIX, ARIZONA



STATE ARIZONA, County of Graham, ss Fee \$ No. I hereby certify that the within instrument was filed and recorded at request of Phelps Dodge Mining In Docket No. 512 Page 683-84 and indexed in ANML Witness my hand and official seal the day and year aforesaid. SHIRLEY ANGLE COUNTY RECORDER Deputy

ARIZONA AMENDED NOTICE OF LOCATION (Lode Claim)

Notice is hereby given that Phelps Dodge Mining Company, whose mailing address is PO Box 151, Safford, AZ 85548, by its undersigned agent, makes this amended location of the AZCO 8 lode mining claim in the Lone Star Mining District, County of Graham, State of Arizona.

The general course of the claim is from North to South, and said claim is located within the NW 1/4, SEC 4, T 7 S, R 27 E, AND THE SW Quarter(s) of Section 33, Township 6 South, Range 27 East, Gila and Salt River Meridian, Arizona.

This Notice is posted upon a location monument on the centerline of the claim, said monument being located approximately 2111 feet EAST and 28 feet SOUTH from the SW corner of Section 33, Township 6 South, Range 27 East, G&SRM, Arizona. This claim is 1500 feet in length, running 29 feet in a northerly direction and 1471 feet in a southerly direction from said location monument and 600 feet in width (300 feet on either side of the centerline of the claim), forming a claim in the shape of a parallelogram.

Starting at the location monument, thence NORTH 28.00 feet to the NORTH center end of the claim, thence EAST 298.00 feet to the NE corner, thence SOUTH 1480.00 feet to the SE corner, thence WEST 298.00 feet to the SOUTH center end, thence WEST 299.00 feet to the SW corner, thence NORTH 1480.00 feet to the NW corner, thence EAST 299.00 feet to the NORTH center end.

The location monument is in Section 4, Township 7 South, Range 27 East, G&SRM, Graham County, Arizona.

The undersigned claims the ground as depicted on the attached map or sketch.

This claim has been monumented in accordance with State and Federal law.

The original location notice and earlier amended location notice(s), if any, are recorded in the Official Records of Graham County, Arizona, and are filed with the Bureau of Land Management Department of Interior, as follows:

Table with 4 columns: Name of Claim, Recorded Doc, Recorded Page, BLM Serial Number. Row 1: AZCO # 8, 413, 142/143, AMC 292734

This amended location is made for the purposes of including land not previously open to location and adjusting the boundaries of said claim and correcting any defects which may exist in the original location or the record thereof, hereby waiving no rights acquired under and by virtue of said original location.

Amended, dated and posted on the ground this JUNE 6 day of 1996. Time: 9:40 AM.

PHELPS DODGE CORPORATION Owner

By David DeFournier Agent

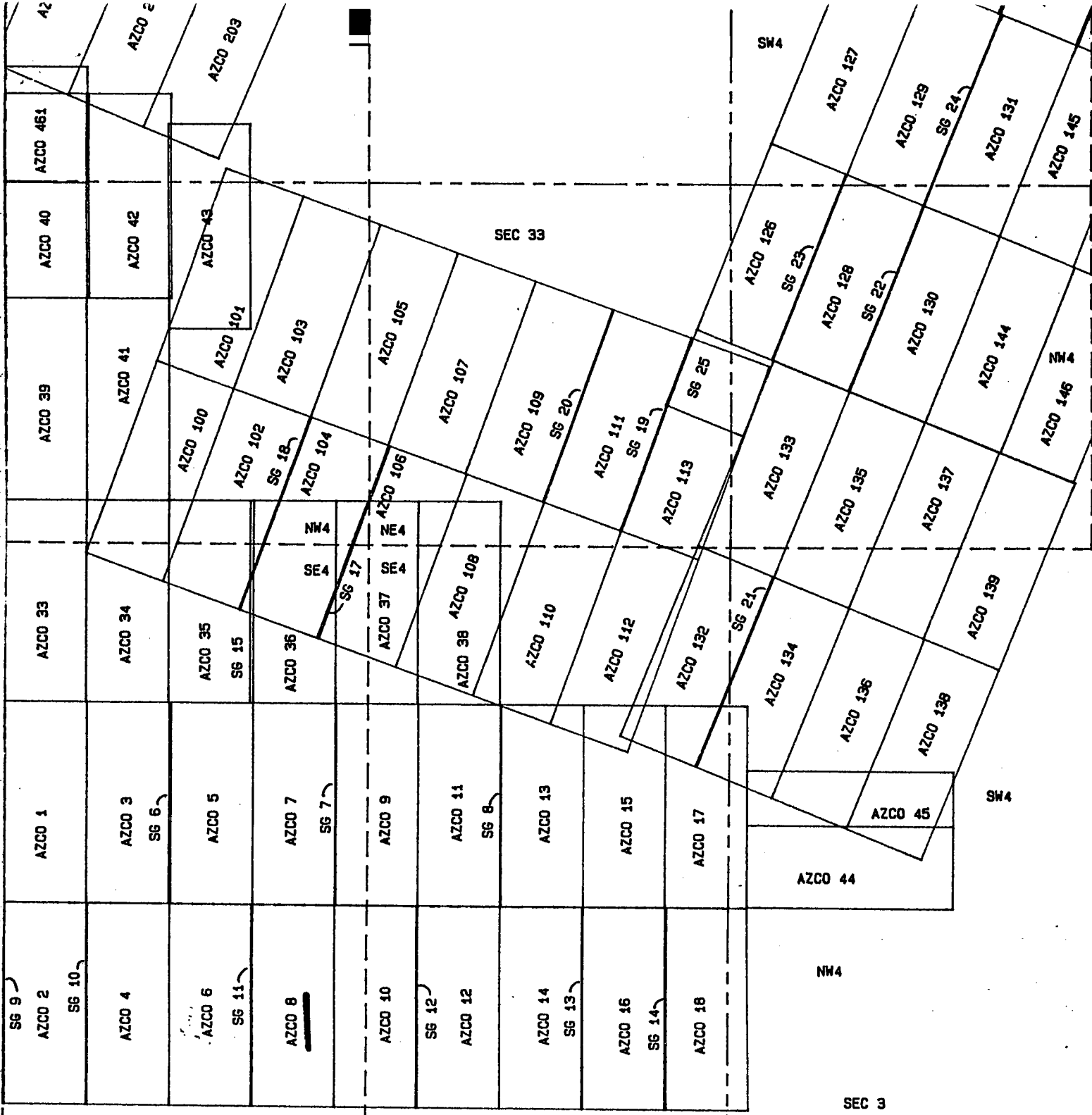
Witness Sam [Signature]

DOCK00512PG0683

ENTERED IN COMPUTER

JUN 26 1997 [Signature]

RECEIVED BUREAU OF LAND MANAGEMENT AUG 15 10 49 AM ARIZONA STATE OFFICE PHOENIX, ARIZONA



NW4 NE4
 SEC 4, T7S, R27E

PHELPS DOGE MINING COMPANY
 AMENDED AZCO LODE CLAIMS &
 SG LODE MINING CLAIMS
 LONE STAR MINING DISTRICT
 GRAHAM COUNTY, ARIZONA
 SCALE: 1" = 1000'



ARIZONA
 STATE OFFICE
 PHOENIX, ARIZONA

AUG 15 10 49 AM '96

RECEIVED
 BUREAU OF
 LAND MANAGEMENT

DOCK00512PG0684

A MC 292734

LOCATION NOTICE
Lode

Notice is hereby given that the Azco No. 8 lode mining claim was located by Azco Mining Co Inc, whose address is 808 10th St. Golden Colo.80401 on Nov. 9 1988.

This claim is 1500 feet long and 600 feet wide, forming a claim in the shape of a parallelogram. The general course of this claim is north - south. From the location monument at which this notice is posted, this claim runs 25 feet North.

The location monument of this claim is in section 4 of T. 7 S., R. 27 E. G. & S.R.M.

The NE cor of this claim is approximately 2400 feet East and 0 feet North of the ~~SW~~ NW Corner of section 4 Of T. 7 S., R. 27 E.

This claim falls within the NW quarter(s) of section 4 of T. 7 S. R. 27 E. It is also in _____.

This claim is in the Lone Star Mining District in Graham County arizona.

All monuments consist of posts at least 1 1/2 inches wide and 4 feet above the ground.

James W. Lang
Locator/Agent

RECEIVED
S.L.M. AZ STATE OFFICE
1989 FEB -2 PM 2:12
PHOENIX, ARIZONA



ARIZONA
AMENDED NOTICE OF LOCATION
(Lode Claim)

06-15-1996 11:30AM \$9.00 #4253
STATE ARIZONA, County of Graham, ss Fee \$ No. _____
I hereby certify that the within instrument was filed and recorded
at request of Phelps Dodge Mining
In Docket No. 512 Page 685-86 and indexed in ANML
Witness my hand and official seal the day and year aforesaid.
SHIRLEY ANGLE
COUNTY RECORDER BY Shirley Angle Deputy

Notice is hereby given that Phelps Dodge Mining Company, whose mailing address is PO Box 151, Safford, AZ 85548, by its undersigned agent, makes this amended location of the AZCO 9 lode mining claim in the Lone Star Mining District, County of Graham, State of Arizona.

The general course of the claim is from North to South, and said claim is located within the SW AND SE Quarter(s) of Section 33, Township 6 South, Range 27 East, Gila and Salt River Meridian, Arizona.

This Notice is posted upon a location monument on the centerline of the claim, said monument being located approximately 2715 feet EAST and 28 feet NORTH from the SW corner of Section 33, Township 6 South, Range 27 East, G&SRM, Arizona. This claim is 1500 feet in length, running 1471 feet in a northerly direction and 29 feet in a southerly direction from said location monument and 600 feet in width (300 feet on either side of the centerline of the claim), forming a claim in the shape of a parallelogram.

Starting at the location monument, thence SOUTH 28.00 feet to the SOUTH center end of the claim, thence WEST 299.00 feet to the SW corner, thence NORTH 1475.00 feet to the NW corner, thence EAST 299.00 feet to the NORTH center end, thence EAST 299.00 feet to the NE corner, thence SOUTH 1475.00 feet to the SE corner, thence WEST 299.00 feet to the SOUTH center end.

The location monument is in Section 33, Township 6 South, Range 27 East, G&SRM, Graham County, Arizona.

The undersigned claims the ground as depicted on the attached map or sketch.

This claim has been monumented in accordance with State and Federal law.

The original location notice and earlier amended location notice(s), if any, are recorded in the Official Records of Graham County, Arizona, and are filed with the Bureau of Land Management Department of Interior, as follows:

Name of Claim	Recorded Doc	Page	BLM Serial Number
AZCO #9	413	144/145	AMC 292735

This amended location is made for the purposes of including land not previously open to location and adjusting the boundaries of said claim and correcting any defects which may exist in the original location or the record thereof, hereby waiving no rights acquired under and by virtue of said original location.

Amended, dated and posted on the ground this JUNE day of 1996. Time: 10:13 AM.

PHELPS DODGE CORPORATION
Owner

By David Alexander
Agent

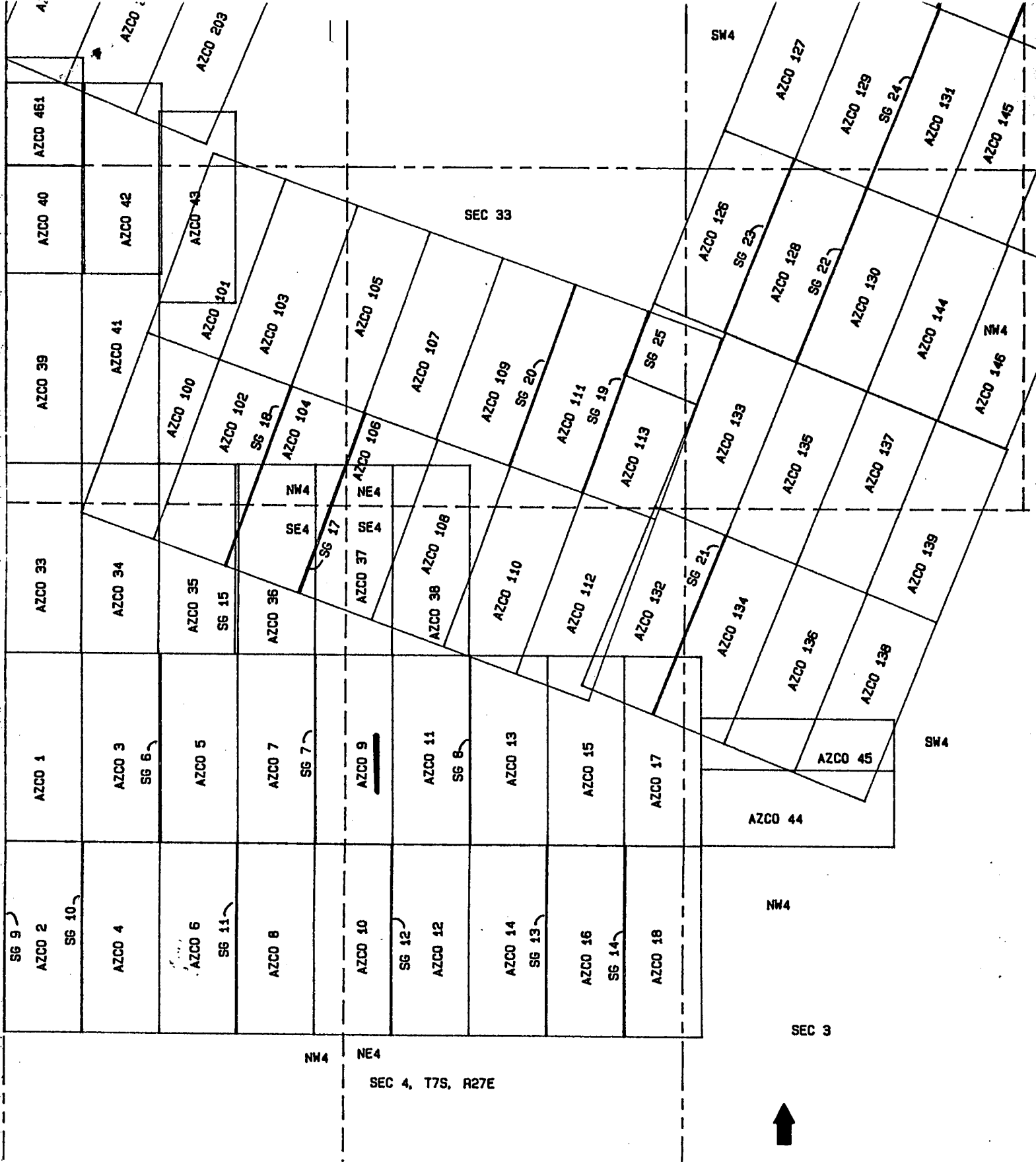
Sam [Signature]
Witness

RECEIVED
BUREAU OF
LAND MANAGEMENT
ARIZONA
STATE OFFICE
PHOENIX, ARIZONA
AUG 15 10 49 AM '96

ENTERED IN COMPUTER

DOCK00512PG0685

JUN 25 1997



NW4 NE4
 SEC 4, T7S, R27E

PHELPS DOGE MINING COMPANY
 AMENDED AZCO LODE CLAIMS &
 SG LODE MINING CLAIMS
 LONE STAR MINING DISTRICT
 GRAHAM COUNTY, ARIZONA
 SCALE: 1" = 1000'

ARIZONA
 STATE OFFICE
 PHOENIX, ARIZONA

AUG 15 10 49 AM '96

RECEIVED
 BUREAU OF
 LAND MANAGEMENT

DOCK00512PG0686

LOCATION NOTICE
Lode

Notice is hereby given that the Azco No. 9 lode mining claim was located by Azco Mining Co Inc, whose address is 808 10th St. Golden Colo.80401 on Nov. 9 1988.

This claim is 1500 feet long and 600 feet wide, forming a claim in the shape of a parallelogram. The general course of this claim is north - south. From the location monument at which this notice is posted, this claim runs 25 feet South.

The location monument of this claim is in section 33 of T. 6 S., R. 27 E. G. & S.R.M.

The NE cor of this claim is approximately 3000 feet East and 1500 feet North of the ~~SW~~ ^{NW} Corner of section 4 Of T. 7 S., R. 27 E.

This claim falls within the SW & SE quarter(s) of section 33 of T. 6 S. R. 27 E. It is also in _____.

This claim is in the Lone Star Mining District in Graham County arizona.

All monuments consist of posts at least 1 1/2 inches wide and 4 feet above the ground.

James W. Gandy
Locator/Agent

RECEIVED
B.L.H. AZ STATE OFFICE
1989 FEB -2 PM 2:12
PHOENIX, ARIZONA



ARIZONA AMENDED NOTICE OF LOCATION (Lode Claim)

ARIZONA, County of Graham, ss Fee \$ No. I certify that the within instrument was filed and recorded at request of Phelps Dodge Mining In Docket No. 512 Page 687-88 and Indexed in ANML Witness my hand and official seal the day and year aforesaid. SHIRLEY ANGLE COUNTY RECORDER BY Deputy

Notice is hereby given that Phelps Dodge Mining Company, whose mailing address is PO Box 151, Safford, AZ 85548, by its undersigned agent, makes this amended location of the AZCO 10 lode mining claim in the Lone Star Mining District, County of Graham, State of Arizona.

The general course of the claim is from North to South, and said claim is located within the NW 1/4 NE 1/4 SEC 4, T 7 S, R 27 E, AND THE SW + SE Quarter(s) of Section 33, Township 6 South, Range 27 East, Gila and Salt River Meridian, Arizona.

This Notice is posted upon a location monument on the centerline of the claim, said monument being located approximately 2707 feet EAST and 21 feet SOUTH from the SW corner of Section 33, Township 6 South, Range 27 East, G&SRM, Arizona. This claim is 1500 feet in length, running 22 feet in a northerly direction and 1478 feet in a southerly direction from said location monument and 600 feet in width (300 feet on either side of the centerline of the claim), forming a claim in the shape of a parallelogram.

Starting at the location monument, thence NORTH 21.00 feet to the NORTH center end of the claim, thence EAST 299.00 feet to the NE corner, thence SOUTH 1480.00 feet to the SE corner, thence WEST 299.00 feet to the SOUTH center end, thence WEST 298.00 feet to the SW corner, thence NORTH 1480.00 feet to the NW corner, thence EAST 298.00 feet to the NORTH center end.

The location monument is in Section 4, Township 7 South, Range 27 East, G&SRM, Graham County, Arizona.

The undersigned claims the ground as depicted on the attached map or sketch.

This claim has been monumented in accordance with State and Federal law.

The original location notice and earlier amended location notice(s), if any, are recorded in the Official Records of Graham County, Arizona, and are filed with the Bureau of Land Management Department of Interior, as follows:

Table with 3 columns: Name of Claim, Recorded (Doc, Page), BLM Serial Number. Row 1: AZCO #10, 413, 146/147, AMC 292736

This amended location is made for the purposes of including land not previously open to location and adjusting the boundaries of said claim and correcting any defects which may exist in the original location or the record thereof, hereby waiving no rights acquired under and by virtue of said original location.

Amended, dated and posted on the ground this 10 day of JUNE, 1996. Time: 10:16 AM.

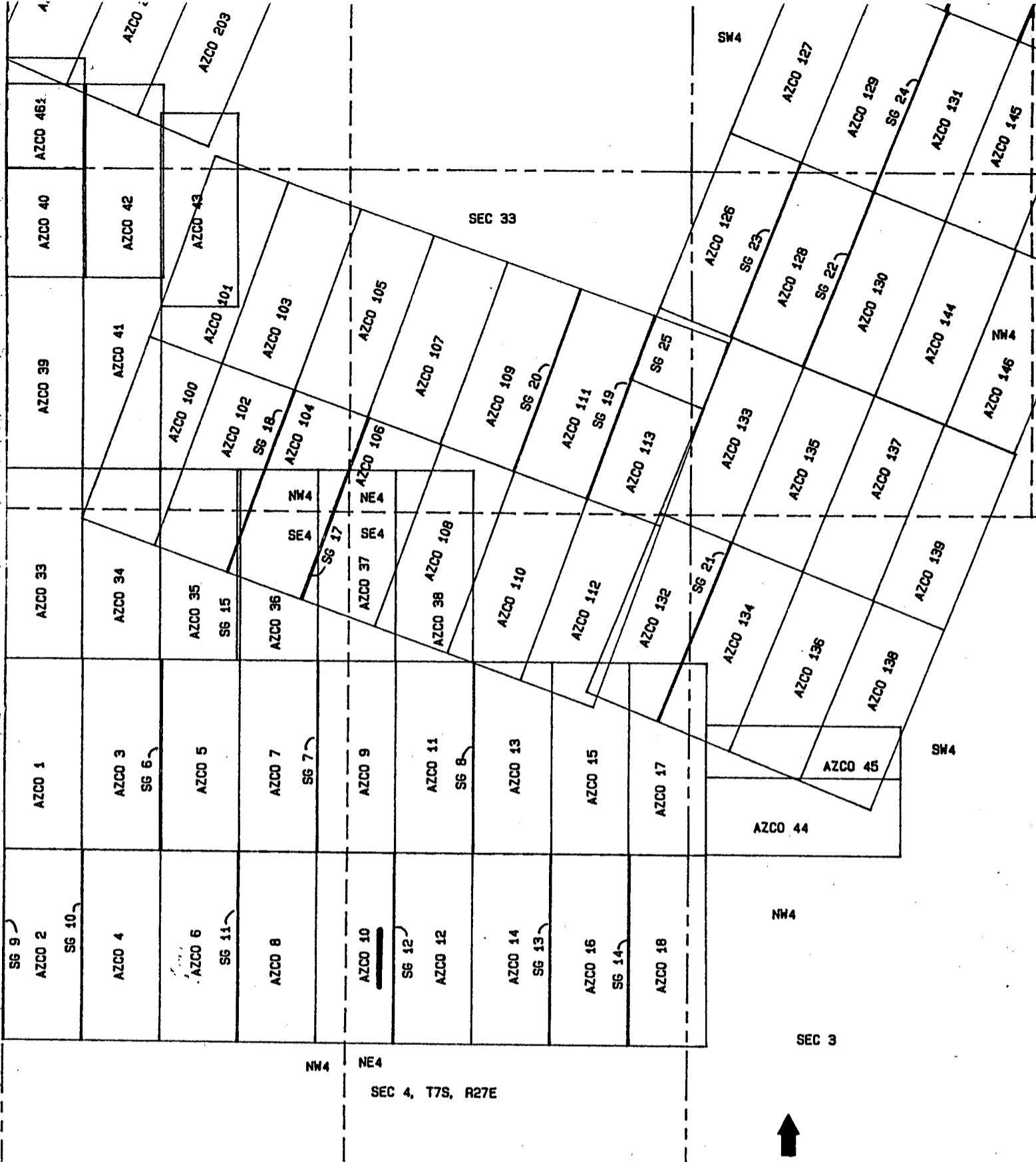
PHELPS DODGE CORPORATION Owner By David Phelps Agent Witness

DOCK00512PG0687

RECEIVED BUREAU OF LAND MANAGEMENT Aug 15 10 49 AM '96 ARIZONA STATE OFFICE PHOENIX, ARIZONA

ENTERED IN COMPUTER

JUN 26 1997 JS



NW4 NE4
 SEC 4, T7S, R27E

PHELPS DOGE MINING COMPANY
 AMENDED AZCO LODE CLAIMS &
 SG LODE MINING CLAIMS
 LONE STAR MINING DISTRICT
 GRAHAM COUNTY, ARIZONA
 SCALE: 1" = 1000'



RECEIVED
 BUREAU OF
 LAND MANAGEMENT
 ARIZONA
 STATE OFFICE
 PHOENIX, ARIZONA
 AUG 15 10 50 AM '96

DOC#00512PC0688

A MC 292736

LOCATION NOTICE
Lode

Notice is hereby given that the Azco No. 10 lode mining claim was located by Azco Mining Co Inc, whose address is 808 10th St. Golden Colo.80401 on Nov. 9 1988.

This claim is 1500 feet long and 600 feet wide, forming a claim in the shape of a parallelogram. The general course of this claim is north - south. From the location monument at which this notice is posted, this claim runs 25 feet North.

The location monument of this claim is in section 4 of T. 7 S., R. 27 E. G. & S.R.M.

The NE cor of this claim is approximately 3000 feet East and 0 feet North of the ~~SW~~ ^{NW} Corner of section 4 Of T. 7 S., R. 27 E.

This claim falls within the NW S NE quarter(s) of section 4 of T. 7 S. R. 27 E. It is also in _____.

This claim is in the Lone Star Mining District in Graham County arizona.

All monuments consist of posts at least 1 1/2 inches wide and 4 feet above the ground.

James A. Gandy
Locator/Agent

RECEIVED
B.L.H. AZ STATE OFFICE
1989 FEB -2 PM 2:12
PHOENIX, ARIZONA



08-13-1996 11:30AM \$9.00 #4255
 STATE OF ARIZONA, County of Graham, ss Fee \$ No. _____
 I hereby certify that the within instrument was filed and recorded
 at request of Phelps Dodge Mining
 In Docket No. 512 Page 689-90 and Indexed in ANML
 Witness my hand and official seal the day and year aforesaid.
 SHIRLEY ANGLE
 COUNTY RECORDER BY Shirley Angle Deputy

ARIZONA
 AMENDED NOTICE OF LOCATION
 (Lode Claim)

Notice is hereby given that Phelps Dodge Mining Company, whose mailing address is PO Box 151, Safford, AZ 85548, by its undersigned agent, makes this amended location of the AZCO #11 lode mining claim in the Lone Star Mining District, County of Graham, State of Arizona.

The general course of the claim is from North to South, and said claim is located within the SE Quarter(s) of Section 33, Township 6 South, Range 27 East, Gila and Salt River Meridian, Arizona.

This Notice is posted upon a location monument on the centerline of the claim, said monument being located approximately 3313 feet EAST and 21 feet NORTH from the SW corner of Section 33, Township 6 South, Range 27 East, G&SRM, Arizona. This claim is 1500 feet in length, running 1478 feet in a northerly direction and 22 feet in a southerly direction from said location monument and 600 feet in width (300 feet on either side of the centerline of the claim), forming a claim in the shape of a parallelogram.

Starting at the location monument, thence	<u>SOUTH</u>	<u>21.00</u>
feet to the	<u>SOUTH</u>	center end of the claim, thence
<u>299.00</u>	feet to the	<u>SW</u> corner, thence
<u>1475.00</u>	feet to the	<u>NW</u> corner, thence
<u>299.00</u>	feet to the	<u>NORTH</u> center end, thence
<u>299.00</u>	feet to the	<u>NE</u> corner, thence
<u>1475.00</u>	feet to the	<u>SE</u> corner, thence
<u>299.00</u>	feet to the	<u>SOUTH</u> center end.

The location monument is in Section 33, Township 6 South, Range 27 East, G&SRM, Graham County, Arizona.

The undersigned claims the ground as depicted on the attached map or sketch.

This claim has been monumented in accordance with State and Federal law.

The original location notice and earlier amended location notice(s), if any, are recorded in the Official Records of Graham County, Arizona, and are filed with the Bureau of Land Management Department of Interior, as follows:

Name of Claim	Recorded Doc	Page	BLM Serial Number
<u>AZCO # 11</u>	<u>413</u>	<u>148/149</u>	<u>AMC 292737</u>

This amended location is made for the purposes of including land not previously open to location and adjusting the boundaries of said claim and correcting any defects which may exist in the original location or the record thereof, hereby waiving no rights acquired under and by virtue of said original location.

Amended, dated and posted on the ground this 6 day of JUNE, 1996. Time: 10:32AM.

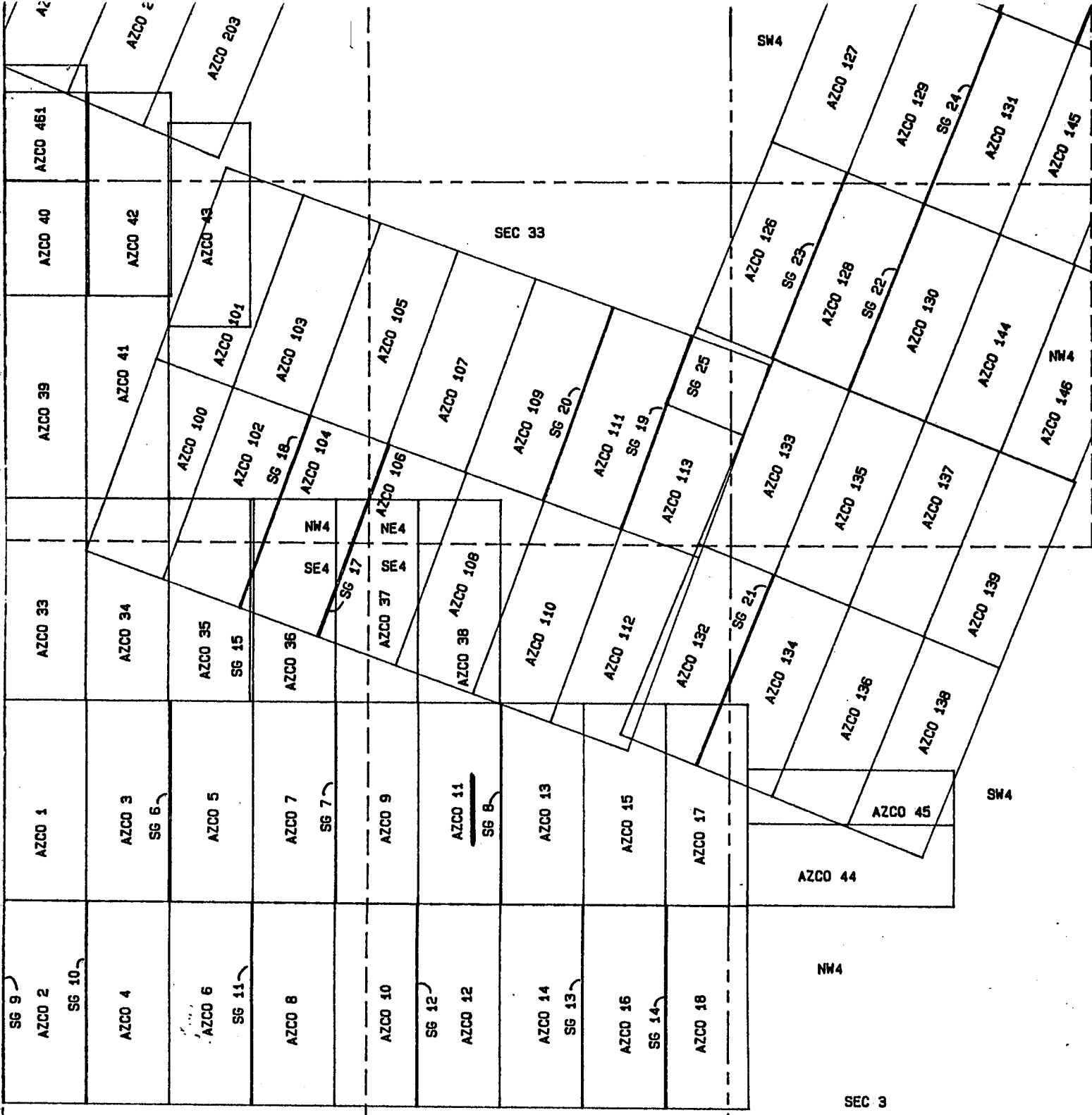
PHELPS DODGE CORPORATION
 Owner
 By David P. [Signature]
 Agent
Sam [Signature]
 Witness

DOC#00512PG0689

ENTERED IN COMPUTER

JUN 25 1997 [Signature]

RECEIVED
 BUREAU OF
 LAND MANAGEMENT
 ARIZONA
 STATE OFFICE
 PHOENIX, ARIZONA
 AUG 15 10 50 AM



NW4 NE4
 SEC 4, T7S, R27E

PHELPS DOGE MINING COMPANY
 AMENDED AZCO LODE CLAIMS &
 SG LODE MINING CLAIMS
 LONE STAR MINING DISTRICT
 GRAHAM COUNTY, ARIZONA
 SCALE: 1" = 1000'

RECEIVED
 BUREAU OF
 LAND MANAGEMENT
 ARIZONA
 STATE OFFICE
 PHOENIX, ARIZONA

AUG 15 10 50 AM 1966

DCRM00512PG0690

A MC 292737

LOCATION NOTICE
Lode

Notice is hereby given that the Azco No. 11 lode mining claim was located by Azco Mining Co Inc, whose address is 808 10th St. Golden Colo.80401 on Nov. 9 1988.

This claim is 1500 feet long and 600 feet wide, forming a claim in the shape of a parallelogram. The general course of this claim is north - south. From the location monument at which this notice is posted, this claim runs 25 feet South.

The location monument of this claim is in section 33 of T. 6 S., R. 27 E. G. & S.R.M.

The NE cor of this claim is approximately 3600 feet East and 1500 feet North of the ~~SW~~ NW Corner of section 4 Of T. 7 S., R. 27 E.

This claim falls within the SE quarter(s) of section 33 of T. 6 S. R. 27 E. It is also in _____.

This claim is in the Lone Star Mining District in Graham County arizona.

All monuments consist of posts at least 1 1/2 inches wide and 4 feet above the ground.

James A. Gandy
Locator/Agent

RECEIVED
D.L.M. AZ STATE OFFICE
1989 FEB -2 PM 2:12
PHOENIX, ARIZONA



U8-15-1996 11:50AM \$9.00 #4256
 STATE OF ARIZONA, County of Graham, ss Fee \$ No. _____
 I hereby certify that the within instrument was filed and recorded
 at request of Phelps Dodge Mining
 In Docket No. 512 Page 691-92 and Indexed in ANML
 Witness my hand and official seal the day and year aforesaid.
 SHIRLEY ANGLE
 COUNTY RECORDER BY Shirley Angle Deputy

ARIZONA
 AMENDED NOTICE OF LOCATION
 (Lode Claim)

Notice is hereby given that Phelps Dodge Mining Company, whose mailing address is PO Box 151, Safford, AZ 85548, by its undersigned agent, makes this amended location of the AZCO 12 lode mining claim in the Lone Star Mining District, County of Graham, State of Arizona.

The general course of the claim is from North to South, and said claim is located within the NE 1/4, SEC 4, T 7 S, R 27 E, AND THE SE Quarter(s) of Section 33, Township 6 South, Range 27 East, Gila and Salt River Meridian, Arizona.

This Notice is posted upon a location monument on the centerline of the claim, said monument being located approximately 3313 feet EAST and 35 feet SOUTH from the SW corner of Section 33, Township 6 South, Range 27 East, G&SRM, Arizona. This claim is 1500 feet in length, running 36 feet in a northerly direction and 1464 feet in a southerly direction from said location monument and 600 feet in width (300 feet on either side of the centerline of the claim), forming a claim in the shape of a parallelogram.

Starting at the location monument, thence	<u>NORTH 35.00</u>
feet to the <u>NORTH</u> center end of the claim, thence	<u>EAST</u>
<u>299.00</u> feet to the <u>NE</u> corner, thence	<u>SOUTH</u>
<u>1480.00</u> feet to the <u>SE</u> corner, thence	<u>WEST</u>
<u>299.00</u> feet to the <u>SOUTH</u> center end, thence	<u>WEST</u>
<u>299.00</u> feet to the <u>SW</u> corner, thence	<u>NORTH</u>
<u>1480.00</u> feet to the <u>NW</u> corner, thence	<u>EAST</u>
<u>299.00</u> feet to the <u>NORTH</u> center end.	

The location monument is in Section 4, Township 7 South, Range 27 East, G&SRM, Graham County, Arizona.

The undersigned claims the ground as depicted on the attached map or sketch.

This claim has been monumented in accordance with State and Federal law.

The original location notice and earlier amended location notice(s), if any, are recorded in the Official Records of Graham County, Arizona, and are filed with the Bureau of Land Management Department of Interior, as follows:

Name of Claim	Recorded Doc	Page	BLM Serial Number
<u>AZCO # 12</u>	<u>413</u>	<u>150/151</u>	<u>AMC 292738</u>

This amended location is made for the purposes of including land not previously open to location and adjusting the boundaries of said claim and correcting any defects which may exist in the original location or the record thereof, hereby waiving no rights acquired under and by virtue of said original location.

Amended, dated and posted on the ground this JUNE, 1996. Time: 10:35 AM. 6 day of

PHELPS DODGE CORPORATION
 Owner

By David C. [Signature]
 Agent

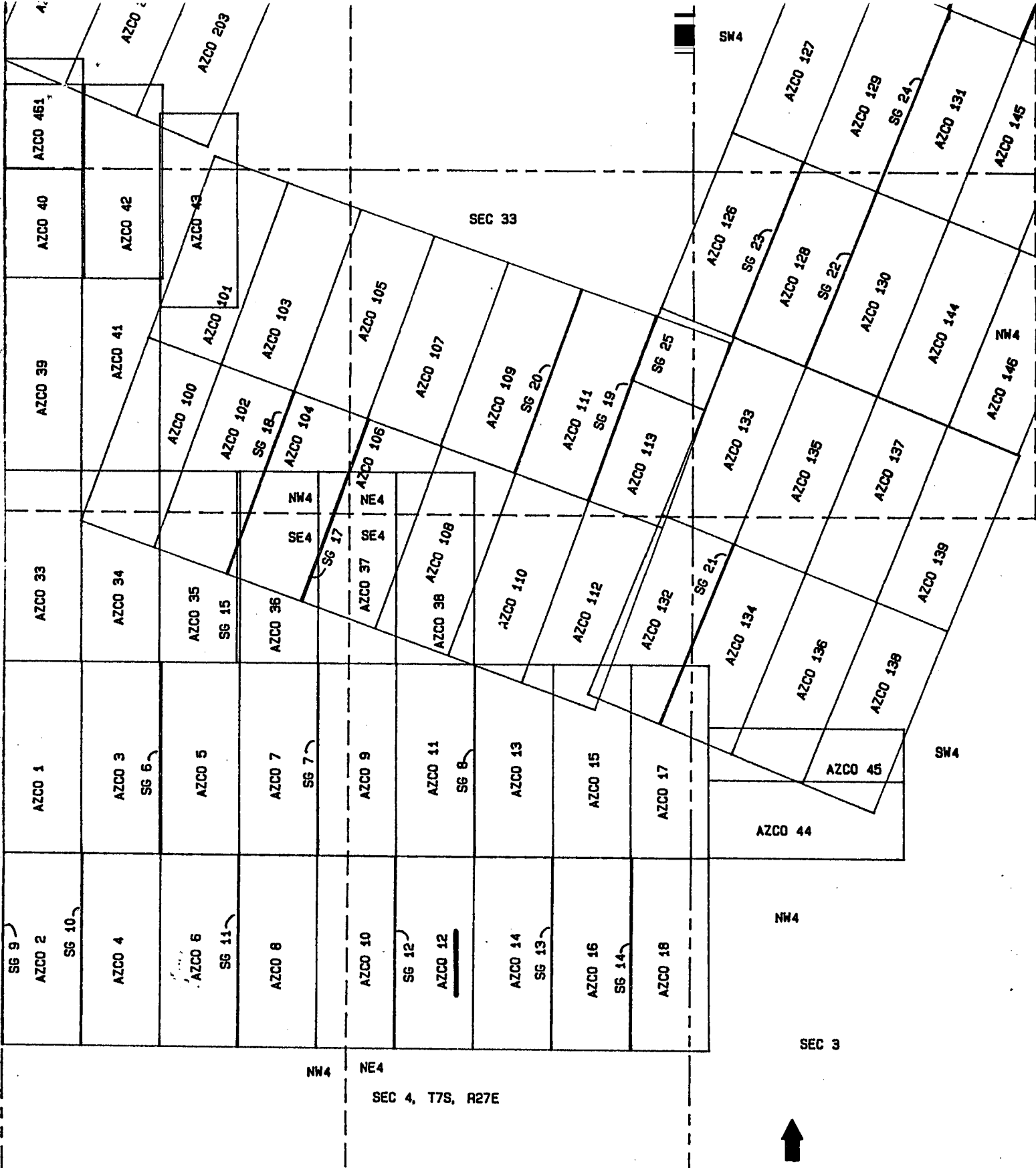
[Signature]
 Witness

DOCK00512PG0691

RECEIVED
 BUREAU OF
 LAND MANAGEMENT
 AUG 15 10 50 AM '96
 ARIZONA
 STATE OFFICE
 PHOENIX, ARIZONA

ENTERED IN COMPUTER

JUN 26 1997 [Signature]



PHELPS DOGE MINING COMPANY
 AMENDED AZCO LODE CLAIMS &
 SG LODE MINING CLAIMS
 LONE STAR MINING DISTRICT
 GRAHAM COUNTY, ARIZONA
 SCALE: 1" = 1000'

RECEIVED
 BUREAU OF
 LAND MANAGEMENT
 ARIZONA
 STATE OFFICE
 PHOENIX, ARIZONA
 AUG 15 10 50 AM '96

DCC#00512PG0692

LOCATION NOTICE
Lode

Notice is hereby given that the Azco No. 12 lode mining claim was located by Azco Mining Co Inc, whose address is 808 10th St. Golden Colo.80401 on Nov. 9 1988.

This claim is 1500 feet long and 600 feet wide, forming a claim in the shape of a parallelogram. The general course of this claim is north - south. From the location monument at which this notice is posted, this claim runs 25 feet North.

The location monument of this claim is in section 4 of T. 7 S., R. 27 E. G. & S.R.M.

The NE cor of this claim is approximately 3600 feet East and 0 feet North of the ~~SW~~ ^{NW} Corner of section 4 Of T. 7 S., R. 27 E.

This claim falls within the NE quarter(s) of section 4 of T. 7 S. R. 27 E. It is also in _____.

This claim is in the Lone Star Mining District in Graham County arizona.

All monuments consist of posts at least 1 1/2 inches wide and 4 feet above the ground.

James A Gony
Locator/Agent

RECEIVED
B.L.H. AZ STATE OFFICE
1989 FEB -2 PM 2:13
PHOENIX, ARIZONA



08-13-1996 11:30AM \$9.00 #4257
 ARIZONA, County of Graham, ss Fee \$ No.
 I hereby certify that the within instrument was filed and recorded
 at request of Phelps Dodge Mining
 In Docket No. 512 Page 693-94 and indexed in ANML
 Witness my hand and official seal the day and year aforesaid.
 SHIRLEY ANGLE
 COUNTY RECORDER BY Shirley Angle Deputy

ARIZONA
 AMENDED NOTICE OF LOCATION
 (Lode Claim)

Notice is hereby given that Phelps Dodge Mining Company, whose mailing address is PO Box 151, Safford, AZ 85548, by its undersigned agent, makes this amended location of the AZCO 13 lode mining claim in the Lone Star Mining District, County of Graham, State of Arizona.

The general course of the claim is from North to South, and said claim is located within the SE Quarter(s) of Section 33, Township 6 South, Range 27 East, Gila and Salt River Meridian, Arizona.

This Notice is posted upon a location monument on the centerline of the claim, said monument being located approximately 3917 feet EAST and 16 feet NORTH from the SW corner of Section 33, Township 6 South, Range 27 East, G&SRM, Arizona. This claim is 1500 feet in length, running 1483 feet in a northerly direction and 17 feet in a southerly direction from said location monument and 600 feet in width (300 feet on either side of the centerline of the claim), forming a claim in the shape of a parallelogram.

Starting at the location monument, thence <u>SOUTH 16.00</u>	feet to the <u>SOUTH</u> center end of the claim, thence <u>WEST</u>
<u>299.00</u>	feet to the <u>SW</u> corner, thence <u>NORTH</u>
<u>1475.00</u>	feet to the <u>NW</u> corner, thence <u>EAST</u>
<u>299.00</u>	feet to the <u>NORTH</u> center end, thence <u>EAST</u>
<u>300.00</u>	feet to the <u>NE</u> corner, thence <u>SOUTH</u>
<u>1475.00</u>	feet to the <u>SE</u> corner, thence <u>WEST</u>
<u>300.00</u>	feet to the <u>SOUTH</u> center end.

The location monument is in Section 33, Township 6 South, Range 27 East, G&SRM, Graham County, Arizona.

The undersigned claims the ground as depicted on the attached map or sketch.

This claim has been monumented in accordance with State and Federal law.

The original location notice and earlier amended location notice(s), if any, are recorded in the Official Records of Graham County, Arizona, and are filed with the Bureau of Land Management Department of Interior, as follows:

Name of Claim	Recorded Doc	Page	BLM Serial Number
<u>AZCO # 13</u>	<u>413</u>	<u>152/153</u>	<u>AMC 292739</u>

This amended location is made for the purposes of including land not previously open to location and adjusting the boundaries of said claim and correcting any defects which may exist in the original location or the record thereof, hereby waiving no rights acquired under and by virtue of said original location.

Amended, dated and posted on the ground this 6 day of JUNE, 1996. Time: 11:03AM.

PHELPS DODGE CORPORATION
 Owner

By David [Signature]
 Agent

[Signature]
 Witness

DCM00512PG0693

RECEIVED
 BUREAU OF
 LAND MANAGEMENT
 AUG 15 10 50 AM '96
 ARIZONA
 STATE OFFICE
 PHOENIX, ARIZONA

ENTERED IN COMPUTER

JUN 26 1997 [Signature]

LOCATION NOTICE
Lode

Notice is hereby given that the Azco No. 13 lode mining claim was located by Azco Mining Co Inc, whose address is 808 10th St. Golden Colo.80401 on Nov. 9 1988.

This claim is 1500 feet long and 600 feet wide, forming a claim in the shape of a parallelogram. The general course of this claim is north - south. From the location monument at which this notice is posted, this claim runs 25 feet South.

The location monument of this claim is in section 33 of T. 6 S., R. 27 E. G. & S.R.M.

The NE cor of this claim is approximately 4200 feet East and 1500 feet North of the ~~SW~~ ^{NW} Corner of section 4 Of T. 7 S., R. 27 E.

This claim falls within the SE quarter(s) of section 33 of T. 6 S. R. 27 E. It is also in _____.

This claim is in the Lone Star Mining District in Graham County arizona.

All monuments consist of posts at least 1 1/2 inches wide and 4 feet above the ground.

James A. Gandy
Locator/Agent

RECEIVED
D.L.M. AZ STATE OFFICE
1989 FEB - 2 PM 2:13
PHOENIX, ARIZONA



ARIZONA
AMENDED NOTICE OF LOCATION
(Lode Claim)

00 13-1996 11:30AM \$9.00 #4258
STATE OF ARIZONA, County of Graham, ss Fee \$ No. _____
I hereby certify that the within instrument was filed and recorded
at request of Phelps Dodge Mining
In Docket No. 512 Page 695-96 and indexed in ANML
Witness my hand and official seal the day and year aforesaid.
SHIRLEY ANGLE
COUNTY RECORDER BY Shirley Angle Deputy

Notice is hereby given that Phelps Dodge Mining Company, whose mailing address is PO Box 151, Safford, AZ 85548, by its undersigned agent, makes this amended location of the AZCO 14 lode mining claim in the Lone Star Mining District, County of Graham, State of Arizona.

The general course of the claim is from North to South, and said claim is located within the NE 4, SEC 4, T 7 S, R 27 E, AND THE SE Quarter(s) of Section 33, Township 6 South, Range 27 East, Gila and Salt River Meridian, Arizona.

This Notice is posted upon a location monument on the centerline of the claim, said monument being located approximately 3911 feet EAST and 33 feet SOUTH from the SW corner of Section 33, Township 6 South, Range 27 East, G&SRM, Arizona. This claim is 1500 feet in length, running 34 feet in a northerly direction and 1466 feet in a southerly direction from said location monument and 600 feet in width (300 feet on either side of the centerline of the claim), forming a claim in the shape of a parallelogram.

Starting at the location monument, thence NORTH 33.00 feet to the NORTH center end of the claim, thence EAST 299.00 feet to the NE corner, thence SOUTH 1480.00 feet to the SE corner, thence WEST 299.00 feet to the SOUTH center end, thence WEST 299.00 feet to the SW corner, thence NORTH 1480.00 feet to the NW corner, thence EAST 299.00 feet to the NORTH center end.

The location monument is in Section 4, Township 7 South, Range 27 East, G&SRM, Graham County, Arizona.

The undersigned claims the ground as depicted on the attached map or sketch.

This claim has been monumented in accordance with State and Federal law.

The original location notice and earlier amended location notice(s), if any, are recorded in the Official Records of Graham County, Arizona, and are filed with the Bureau of Land Management Department of Interior, as follows:

Name of Claim	Recorded Doc	Page	BLM Serial Number
AZCO # 14	413	154/155	AMC 292740
" AMENDED	414	987	"

This amended location is made for the purposes of including land not previously open to location and adjusting the boundaries of said claim and correcting any defects which may exist in the original location or the record thereof, hereby waiving no rights acquired under and by virtue of said original location.

Amended, dated and posted on the ground this JUNE, 1996. Time: 11:07 AM. 6 day of

PHELPS DODGE CORPORATION
Owner

By David [Signature]
Agent

[Signature]
Witness

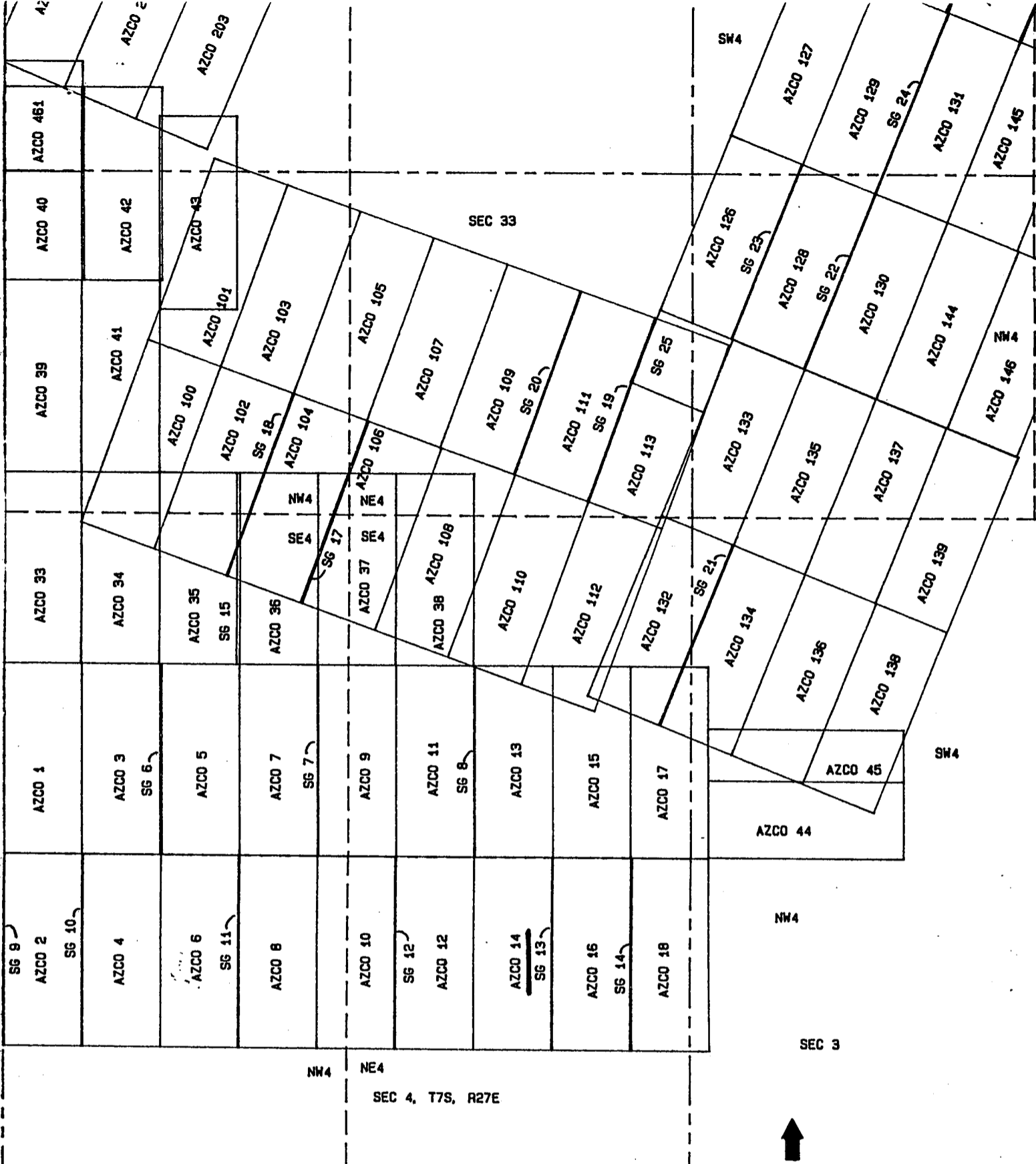
DECK00512PG0695

RECEIVED
BUREAU OF
LAND MANAGEMENT
ARIZONA
STATE OFFICE
PHOENIX, ARIZONA
AUG 15 10 50 AM '96

ENTERED IN COMPUTER

JUN 26 1997

[Signature]



PHELPS DOGE MINING COMPANY
 AMENDED AZCO LODE CLAIMS &
 SG LODE MINING CLAIMS
 LONE STAR MINING DISTRICT
 GRAHAM COUNTY, ARIZONA
 SCALE: 1" = 1000'

DECK00512PG0696

ARIZONA
 STATE OFFICE
 PHOENIX, ARIZONA

AUG 15 10 50 AM '96

RECEIVED
 BUREAU OF
 LAND MANAGEMENT

292740
lj

AMENDED NOTICE OF LOCATION
(lode Claim)

Notice is hereby given that Azco Mining Co. Inc., whose mailing address is 808 10th St. Golden Colo. 80401, by it's undersigned agent, makes this amended location of the Azco No. 14 lode mining claim in the Lone Star Mining District in Graham County, Arizona.

This claim was located on the 9 day of Nov, 1988. The general course of this claim is from North to South. From the location notice at which this notice is posted, this claim runs 25 feet North.

The location monument is in Section 4 Township 7 S, Range 27 E G&SRM, Arizona. The NE corner of this claim is approximately 4200 feet EAST and _____ feet from the NW corner of Section 4 Township 7 S, Range 27 E G&SRM Arizona.

This claim falls within the NE quarter(s) of Section 4 of Township 7 S, Range 27 E. IT is also in _____.

This claim has been monumented in accordance with State and Federal law.

The original location and earlier amended location notices, if any, are recorded in the Official Records of Graham County, Arizona, and filed with the Bureau of Land Management, Department of Interior as follows:

Book	Page	BLM Serial No.
413	154-155	292740

This amended Location Notice is made for the purpose of adjusting the boundaries of said claims and correcting any defects which may exist in the original location or the record thereof, hereby waiving no rights acquired under and by virtue of said original location.

Dated and posted on the ground this 30 day of Mar 1989.

Azco Mining Co Inc.

By James A. Gary
Agent

STATE OF ARIZONA, County of Graham, ss Fee \$ 9.00 No. 1339

I hereby certify that the within instrument was filed and recorded at request of AZCO 3-31-89 9:30 AM

In Pocket No. 414 987 and indexed in Mining

Witness my hand and official seal the day and year aforesaid.

SHIRLEY ANGLE

COUNTY RECORDER BY Shirley Angle



ENTERED IN COMPUTER

4-10-89

DOCKET 414 PAGE 987

RECEIVED
AZ STATE
APR -5 PM
BUREAU OF LAND
MANAGEMENT
DENVER, ARIZONA

<u>A MC SERIAL NUMBER</u>	<u>CLAIM NAME</u>	<u>DESCRIPTION PER NOTICE</u>	<u>DESCRIPTION PER MAP</u>
292740	AZCO #14	T. 6 S., R. 27 E., sec. 4(NE $\frac{1}{4}$)	T. 7 S., R. 27 E., sec. 4(NE $\frac{1}{4}$)
292742	AZCO #16	T. 6 S., R. 27 E., sec. 4(NE $\frac{1}{4}$)	T. 7 S., R. 27 E., sec. 4(NE $\frac{1}{4}$)
292743	AZCO #17	T. 6 S., R. 27 E., sec. 7(SE $\frac{1}{4}$) and sec. 34(SW $\frac{1}{4}$)	T. 6 S., R. 27 E., sec. 33(SE $\frac{1}{4}$) and sec. 34(SW $\frac{1}{4}$)
292766	AZCO #101	T. 6 S., R. 27 E., sec. 33(NW $\frac{1}{4}$)	T. 6 S., R. 27 E., sec. 33(NW $\frac{1}{4}$) and sec. 28(SW $\frac{1}{4}$)
292768	AZCO #103	T. 6 S., R. 27 E., sec. 33(NW $\frac{1}{4}$)	T. 6 S., R. 27 E., sec. 33(NW $\frac{1}{4}$) and sec. 28(SW $\frac{1}{4}$)
292778	AZCO #113	T. 6 S., R. 27 E., sec. 33(NE $\frac{1}{4}$)	T. 6 S., R. 27 E., sec. 33(E2) and sec. 34(NW $\frac{1}{4}$)
292779	AZCO #114	T. 6 S., R. 27 E., sec. 28(SW $\frac{1}{4}$)	T. 6 S., R. 27 E., sec. 28(S $\frac{1}{2}$)
292781	AZCO #116	T. 6 S., R. 27 E., sec. 28(S2)	T. 6 S., R. 27 E., sec. 28(S $\frac{1}{2}$) and sec. 33(N $\frac{1}{2}$)
292782	AZCO #117	T. 6 S., R. 27 E., sec. 28(SE $\frac{1}{4}$)	T. 6 S., R. 27 E., sec. 28(E $\frac{1}{2}$)
292793	AZCO #128	T. 6 S., R. 27 E., sec. 34(NW $\frac{1}{4}$)	T. 6 S., R. 27 E., sec. 34(NW $\frac{1}{4}$) and sec. 27(SW $\frac{1}{4}$)
292794	AZCO #129	T. 6 S., R. 27 E., sec. 27(SW $\frac{1}{4}$)	T. 6 S., R. 27 E., sec. 27(SW $\frac{1}{4}$) and sec. 34(NW $\frac{1}{4}$)
292798	AZCO #133	T. 6 S., R. 27 E., sec. 34(NW $\frac{1}{4}$) and sec. 33(E $\frac{1}{2}$)	T. 6 S., R. 27 E., sec. 34(W $\frac{1}{2}$) and sec. 33(E $\frac{1}{2}$)
292808	AZCO #143	T. 6 S., R. 27 E., sec. 34(SE $\frac{1}{4}$)	T. 6 S., R. 27 E., sec. 34(NE $\frac{1}{4}$, S2)
292810	AZCO #145	T. 6 S., R. 27 E., sec. 27(S $\frac{1}{2}$) and sec. 34(N $\frac{1}{2}$)	T. 6 S., R. 27 E., sec. 27(S $\frac{1}{2}$) and sec. 34(NW $\frac{1}{4}$)
292812	AZCO #147	T. 6 S., R. 27 E., sec. 27(SE $\frac{1}{4}$) and sec. 34(NE $\frac{1}{4}$)	T. 6 S., R. 27 E., sec. 27(S $\frac{1}{2}$) and sec. 34(N $\frac{1}{2}$)
292813	AZCO #148	T. 6 S., R. 27 E., sec. 34(NE $\frac{1}{4}$)	T. 6 S., R. 27 E., sec. 34(N $\frac{1}{2}$)
292817	AZCO #152	T. 6 S., R. 27 E., sec. 34(NE $\frac{1}{4}$)	T. 6 S., R. 27 E., sec. 34(E $\frac{1}{2}$)
292818	AZCO #153	T. 6 S., R. 27 E., sec. 34(NE $\frac{1}{4}$)	T. 6 S., R. 27 E., sec. 34(NE $\frac{1}{4}$) and sec. 27(SE $\frac{1}{4}$)
292828	AZCO #163	T. 6 S., R. 27 E., sec. 27(NW $\frac{1}{4}$)	T. 6 S., R. 27 E., sec. 27(NW $\frac{1}{4}$) and sec. 28(NE $\frac{1}{4}$)
292836	AZCO #171	T. 6 S., R. 27 E., sec. 27(N $\frac{1}{2}$)	T. 6 S., R. 27 E., sec. 27(N $\frac{1}{2}$, SE $\frac{1}{4}$)
292846	AZCO #181	T. 6 S., R. 27 E., sec. 26(SW $\frac{1}{4}$)	T. 6 S., R. 27 E., sec. 26(W $\frac{1}{2}$) and sec. 27(SE $\frac{1}{4}$)
292853	AZCO #198	T. 6 S., R. 27 E., sec. 26(NW $\frac{1}{4}$)	T. 6 S., R. 27 E., sec. 26(W $\frac{1}{2}$)

Description for these claims was entered onto our record according to that described by the m

RECEIVED
 B.L.M. AZ STATE OFFICE
 APR - 5 - 1988
 12:11 PM
 PHOENIX, ARIZONA

A MC 292740

LOCATION NOTICE
Lode

Notice is hereby given that the Azco No. 14 lode mining claim was located by Azco Mining Co Inc, whose address is 808 10th St. Golden Colo.80401 on Nov. 9 1988.

This claim is 1500 feet long and 600 feet wide, forming a claim in the shape of a parallelogram. The general course of this claim is north - south. From the location monument at which this notice is posted, this claim runs 25 feet North.

The location monument of this claim is in section 4 of T. 7 S., R. 27 E. G. & S.R.M.

The NE cor of this claim is approximately 4200 feet East and 0 feet North of the ~~SW~~ NW Corner of section 4 Of T. 7 S., R. 27 E.

This claim falls within the NE quarter(s) of section 4 of T. 6 S. R. 27 E. It is also in _____.

This claim is in the Lone Star Mining District in Graham County arizona.

All monuments consist of posts at least 1 1/2 inches wide and 4 feet above the ground.

James A. Gray
Locator/Agent

RECEIVED
B.L.M. AZ STATE OFFICE
1989 FEB -2 PM 2:13
PHOENIX, ARIZONA



ARIZONA
AMENDED NOTICE OF LOCATION
(Lode Claim)

08/1996 11:30 AM \$9.00 4259
STATE ARIZONA, County of Graham, ss Fee \$ No. _____
I hereby certify that the within instrument was filed and recorded
at request of Phelps Dodge Mining
In Docket No. 512 Page 697-8 and indexed in ANML
Witness my hand and official seal the day and year aforesaid.
SHIRLEY ANGLE
COUNTY RECORDER BY Shirley Angle Deputy

Notice is hereby given that Phelps Dodge Mining Company, whose mailing address is PO Box 151, Safford, AZ 85548, by its undersigned agent, makes this amended location of the AZCO 15 lode mining claim in the Lone Star Mining District, County of Graham, State of Arizona.

The general course of the claim is from North to South, and said claim is located within the SE Quarter(s) of Section 33, Township 6 South, Range 27 East, Gila and Salt River Meridian, Arizona.

This Notice is posted upon a location monument on the centerline of the claim, said monument being located approximately 4517 feet EAST and 22 feet NORTH from the SW corner of Section 33, Township 6 South, Range 27 East, G&SRM, Arizona. This claim is 1500 feet in length, running 1477 feet in a northerly direction and 23 feet in a southerly direction from said location monument and 600 feet in width (300 feet on either side of the centerline of the claim), forming a claim in the shape of a parallelogram.

Starting at the location monument, thence SOUTH 22.00 feet to the SOUTH center end of the claim, thence WEST 300.00 feet to the SW corner, thence NORTH 1475.00 feet to the NW corner, thence EAST 300.00 feet to the NORTH center end, thence EAST 297.00 feet to the NE corner, thence SOUTH 1475.00 feet to the SE corner, thence WEST 297.00 feet to the SOUTH center end.

The location monument is in Section 33, Township 6 South, Range 27 East, G&SRM, Graham County, Arizona.

The undersigned claims the ground as depicted on the attached map or sketch.

This claim has been monumented in accordance with State and Federal law.

The original location notice and earlier amended location notice(s), if any, are recorded in the Official Records of Graham County, Arizona, and are filed with the Bureau of Land Management Department of Interior, as follows:

Name of Claim	Recorded Doc	Page	BLM Serial Number
AZCO #15	413	156/157	AMC 292741

This amended location is made for the purposes of including land not previously open to location and adjusting the boundaries of said claim and correcting any defects which may exist in the original location or the record thereof, hereby waiving no rights acquired under and by virtue of said original location.

Amended, dated and posted on the ground this JUNE, 1996. Time: 12:12 PM, 6 day of

PHELPS DODGE CORPORATION
Owner

By David DeFournier
Agent

Earl [Signature]
Witness

DECK00512PC0697

ENTERED IN COMPUTER

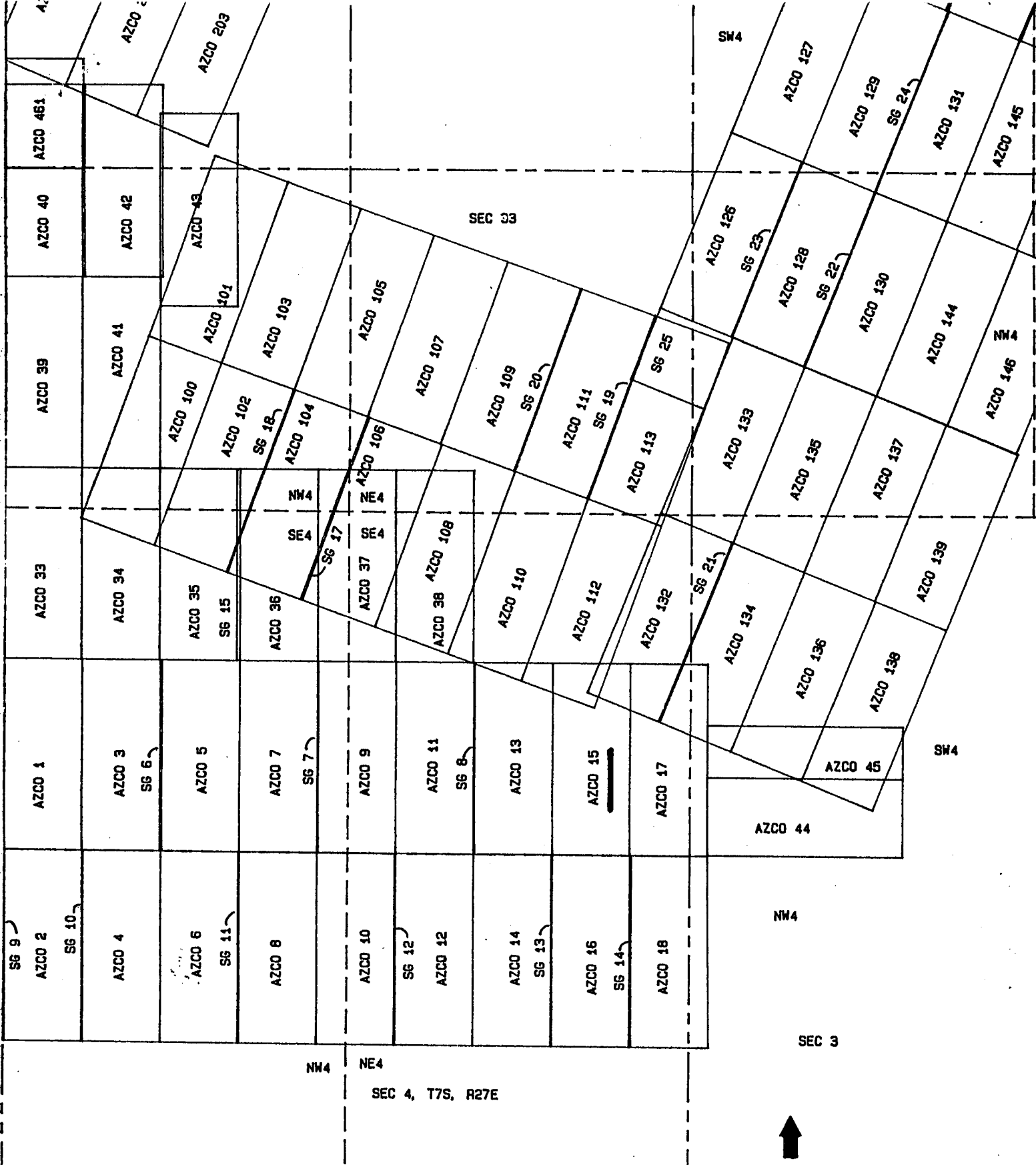
JUN 26 1997

JBS

ARIZONA
STATE OFFICE
PHOENIX, ARIZONA

AUG 15 10 50 AM '96

RECEIVED
BUREAU OF
LAND MANAGEMENT



PHELPS DOGE MINING COMPANY
 AMENDED AZCO LODE CLAIMS &
 SG LODE MINING CLAIMS
 LONE STAR MINING DISTRICT
 GRAHAM COUNTY, ARIZONA
 SCALE: 1" = 1000'

RECEIVED
 BUREAU OF
 LAND MANAGEMENT
 ARIZONA
 STATE OFFICE
 PHOENIX, ARIZONA
 AUG 15 10 51 AM '96

DECK00512PG0698

A MC 292741

LOCATION NOTICE
Lode

Notice is hereby given that the Azco No. 15 lode mining claim was located by Azco Mining Co Inc, whose address is 808 10th St. Golden Colo.80401 on Nov. 9 1988.

This claim is 1500 feet long and 600 feet wide, forming a claim in the shape of a parallelogram. The general course of this claim is north - south. From the location monument at which this notice is posted, this claim runs 25 feet South.

The location monument of this claim is in section 33 of T. 6 S., R. 27 E. G. & S.R.M.

The NE cor of this claim is approximately 4800 feet East and 1500 feet North of the ~~SW~~ ^{NW} Corner of section 4 Of T. 7 S., R. 27 E.

This claim falls within the SE quarter(s) of section 33 of T. 6 S. R. 27 E. It is also in _____.

This claim is in the Lone Star Mining District in Graham County arizona.

All monuments consist of posts at least 1 1/2 inches wide and 4 feet above the ground.

James A Gandy
Locator/Agent

RECEIVED
B.L.M. AZ STATE OFFICE
1989 FEB -2 PM 2:13
PHOENIX, ARIZONA



08/13/96 11:30 AM \$9.00 4260

STATE OF ARIZONA, County of Graham, ss Fee \$ No.

I certify that the within instrument was filed and recorded at request of Phelps Dodge Mining

In Docket No. 512 Page 699-700 Indexed in ANML

Witness my hand and official seal the day and year aforesaid.

SHIRLEY ANGLE COUNTY RECORDER BY Shirley Angle Deputy

ARIZONA AMENDED NOTICE OF LOCATION (Lode Claim)

Notice is hereby given that Phelps Dodge Mining Company, whose mailing address is PO Box 151, Safford, AZ 85548, by its undersigned agent, makes this amended location of the AZCO 16 lode mining claim in the Lone Star Mining District, County of Graham, State of Arizona.

The general course of the claim is from North to South, and said claim is located within the NE4, SEC4, T7S, R27E, AND THE SE Quarter(s) of Section 33, Township 6 South, Range 27 East, Gila and Salt River Meridian, Arizona.

This Notice is posted upon a location monument on the centerline of the claim, said monument being located approximately 4517 feet EAST and 36 feet SOUTH from the SW corner of Section 33, Township 6 South, Range 27 East, G&SRM, Arizona. This claim is 1500 feet in length, running 37 feet in a northerly direction and 1463 feet in a southerly direction from said location monument and 600 feet in width (300 feet on either side of the centerline of the claim), forming a claim in the shape of a parallelogram.

Starting at the location monument, thence NORTH 36.00 feet to the NORTH center end of the claim, thence EAST 299.00 feet to the NE corner, thence SOUTH 1480.00 feet to the SE corner, thence WEST 299.00 feet to the SOUTH center end, thence WEST 299.00 feet to the SW corner, thence NORTH 1480.00 feet to the NW corner, thence EAST 299.00 feet to the NORTH center end.

The location monument is in Section 4, Township 7 South, Range 27 East, G&SRM, Graham County, Arizona.

The undersigned claims the ground as depicted on the attached map or sketch.

This claim has been monumented in accordance with State and Federal law.

The original location notice and earlier amended location notice(s), if any, are recorded in the Official Records of Graham County, Arizona, and are filed with the Bureau of Land Management Department of Interior, as follows:

Name of Claim	Recorded Doc	Page	BLM Serial Number
AZCO # 16	413	158/159	AMC 292742
" AMENDED	414	988	"

This amended location is made for the purposes of including land not previously open to location and adjusting the boundaries of said claim and correcting any defects which may exist in the original location or the record thereof, hereby waiving no rights acquired under and by virtue of said original location.

Amended, dated and posted on the ground this JUNE 6 day of JUNE, 1996. Time: 12:15 PM.

PHELPS DODGE CORPORATION
Owner

By David L. [Signature]
Agent

[Signature]
Witness

DOCK00512PC0699

ENTERED IN COMPUTER

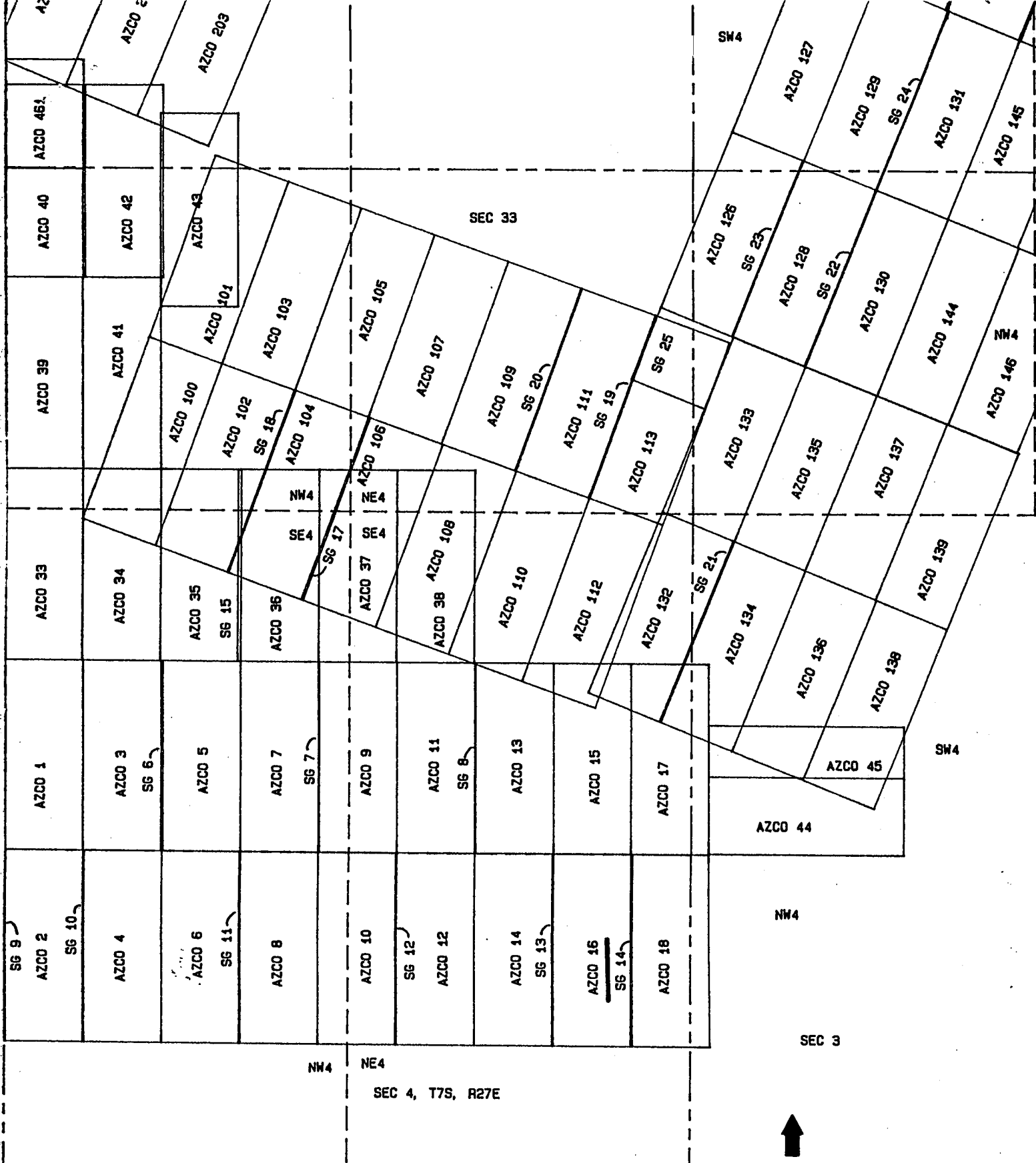
JUN 26 1997

[Handwritten initials]

ARIZONA STATE OFFICE PHOENIX, ARIZONA

AUG 15 10 51 AM '96

RECEIVED BUREAU OF LAND MANAGEMENT



NW4 NE4
 SEC 4, T7S, R27E

PHELPS DOGE MINING COMPANY
 AMENDED AZCO LODE CLAIMS &
 SG LODE MINING CLAIMS
 LONE STAR MINING DISTRICT
 GRAHAM COUNTY, ARIZONA
 SCALE: 1" = 1000'

ARIZONA
 STATE OFFICE
 PHOENIX, ARIZONA

Aug 15 10 51 AM '96

RECEIVED
 BUREAU OF
 LAND MANAGEMENT

DOC#00512PG0700

292742
gi

AMENDED NOTICE OF LOCATION
(Lode Claim)

Notice is hereby given that Azco Mining Co. Inc., whose mailing address is 808 10th St. Golden Colo. 80401, by it's undersigned agent, makes this amended location of the Azco No. 16 lode mining claim in the Lone Star Mining District in Graham County, Arizona.

This claim was located on the 9 day of Nov, 1988. The general course of this claim is from North to South. From the location notice at which this notice is posted, this claim runs 25 feet North.

The location monument is in Section 4 Township 7S, Range 27 E G&SRM, Arizona. The NE corner of this claim is approximately 4800 feet EAST and _____ feet from the NW corner of Section 4 Township 7S, Range 27 E G&SRM Arizona.

This claim falls within the NE quarter(s) of Section 4 of Township 7S, Range 27 E. IT is also in _____.

This claim has been monumented in accordance with State and Federal law.

The original location and earlier amended location notices, if any, are recorded in the Official Records of Graham County, Arizona, and filed with the Bureau of Land Management, Department of Interior as follows:

Book	Page	BLM Serial No.
413	158-159	292742

This amended Location Notice is made for the purpose of adjusting the boundaries of said claims and correcting any defects which may exist in the original location or the record thereof, hereby waiving no rights acquired under and by virtue of said original location.

Dated and posted on the ground this 30 day of Mar 1989.

Azco Mining Co Inc.

By James A. Gandy
Agent

STATE OF ARIZONA, County of Graham, ss Fee \$9.00 No. 1340

I hereby certify that the within instrument was filed and recorded at request of Azco 3-31-89 9:30 AM

In Packet No. 414 Page 988 and indexed in Mining

Witness my hand and official seal the day and year aforesaid.

SHIRLEY ANGLE

COUNTY RECORDER BY Shirley Angle



ENTERED IN COMPUTER

4-10-89

DOCKET 414 PAGE 988

RECEIVED
STATE OFFICE
PHOENIX, ARIZONA
1989 APR 12 19
PM 12:19

A MC 292742

LOCATION NOTICE
Lode

Notice is hereby given that the Azco No. 16 lode mining claim was located by Azco Mining Co Inc, whose address is 808 10th St. Golden Colo.80401 on Nov. 9 1988.

This claim is 1500 feet long and 600 feet wide, forming a claim in the shape of a parallelogram. The general course of this claim is north - south. From the location monument at which this notice is posted, this claim runs 25 feet ~~South~~ North

The location monument of this claim is in section 4 of T. 7 S., R. 27 E. G. & S.R.M.

The NE cor of this claim is approximately 4800 feet East and 0 feet North of the ~~SW~~ NW Corner of section 4 Of T. 7 S., R. 27 E.

This claim falls within the NE quarter(s) of section 4 of T. 6 S. R. 27 E. It is also in _____.

This claim is in the Lone Star Mining District in Graham County arizona.

All monuments consist of posts at least 1 1/2 inches wide and 4 feet above the ground.

James A. Gandy
Locator/Agent

RECEIVED
B.M. AZ STATE OFFICE
1989 FEB -2 PM 2:13
PHOENIX, ARIZONA



08/15/90 11:50 AM 9.00 4261
 ST ARIZONA, County of Graham, ss Fee \$ No.
 I certify that the within instrument was filed and recorded
 at request of Phelps Dodge Mining
 In Docket No. 512 Page 701-2 and Indexed in ANML
 Witness my hand and official seal the day and year aforesaid.
 SHIRLEY ANGLE
 COUNTY RECORDER BY Shirley Angle Deputy

ARIZONA
 AMENDED NOTICE OF LOCATION
 (Lode Claim)

Notice is hereby given that Phelps Dodge Mining Company, whose mailing address is PO Box 151, Safford, AZ 85548, by its undersigned agent, makes this amended location of the AZCO 17 lode mining claim in the Lone Star Mining District, County of Graham, State of Arizona.

The general course of the claim is from North to South, and said claim is located within the SW 4, SEC 34, T6S, R27E, AND THE SE Quarter(s) of Section 33, Township 6 South, Range 27 East, Gila and Salt River Meridian, Arizona.

This Notice is posted upon a location monument on the centerline of the claim, said monument being located approximately 5111 feet EAST and 30 feet NORTH from the SW corner of Section 33, Township 6 South, Range 27 East, G&SRM, Arizona. This claim is 1500 feet in length, running 1469 feet in a northerly direction and 31 feet in a southerly direction from said location monument and 600 feet in width (300 feet on either side of the centerline of the claim), forming a claim in the shape of a parallelogram.

Starting at the location monument, thence SOUTH 30.00 feet to the SOUTH center end of the claim, thence WEST 297.00 feet to the SW corner, thence NORTH 1475.00 feet to the NW corner, thence EAST 297.00 feet to the NORTH center end, thence EAST 299.00 feet to the NE corner, thence SOUTH 1475.00 feet to the SE corner, thence WEST 299.00 feet to the SOUTH center end.

The location monument is in Section 33, Township 6 South, Range 27 East, G&SRM, Graham County, Arizona.

The undersigned claims the ground as depicted on the attached map or sketch.

This claim has been monumented in accordance with State and Federal law.

The original location notice and earlier amended location notice(s), if any, are recorded in the Official Records of Graham County, Arizona, and are filed with the Bureau of Land Management Department of Interior, as follows:

Name of Claim	Recorded Doc	Page	BLM Serial Number
AZCO # 17	413	160/161	AMC 292743
" AMENDED	414	989	"

This amended location is made for the purposes of including land not previously open to location and adjusting the boundaries of said claim and correcting any defects which may exist in the original location or the record thereof, hereby waiving no rights acquired under and by virtue of said original location.

Amended, dated and posted on the ground this JUNE, 1996. Time: 12:35 PM. 6 day of

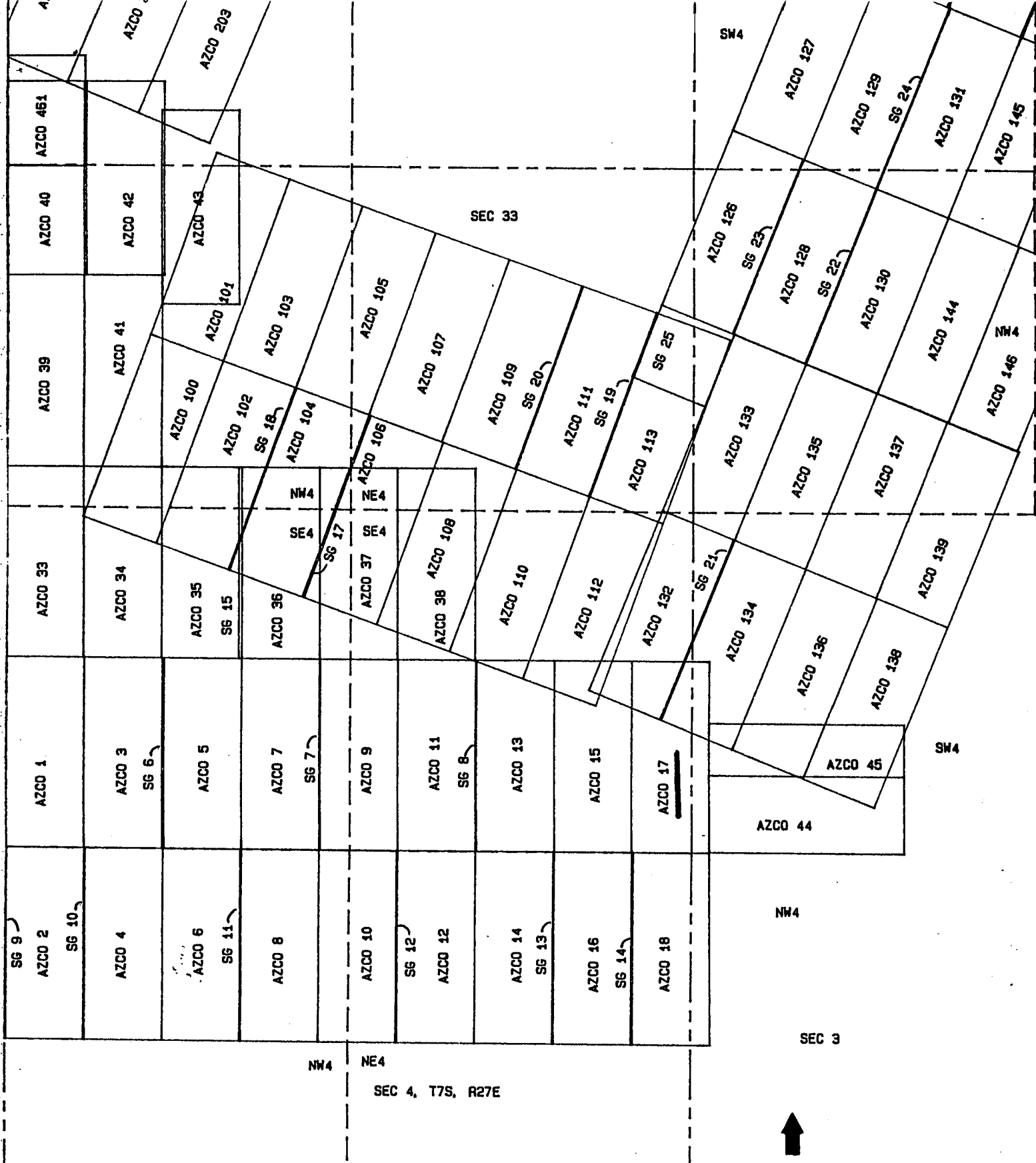
PHELPS DODGE CORPORATION
 Owner
 By David P. [Signature]
 Agent
[Signature]
 Witness

DOCK00512PG0701

ENTERED IN COMPUTER

JUN 25 1997 [Signature]

RECEIVED
 BUREAU OF
 LAND MANAGEMENT
 AUG 15 10 51 AM '96
 ARIZONA
 STATE OFFICE
 PHOENIX, ARIZONA



PHELPS DOGE MINING COMPANY
 AMENDED AZCO LODE CLAIMS &
 SG LODE MINING CLAIMS
 LONE STAR MINING DISTRICT
 GRAHAM COUNTY, ARIZONA
 SCALE: 1" = 1000'

RECEIVED
 BUREAU OF
 LAND MANAGEMENT
 ARIZONA
 STATE OFFICE
 PHOENIX, ARIZONA
 AUG 15 10 51 AM '96

DECK00512PG0702

292743
Eji

AMENDED NOTICE OF LOCATION
(Lode Claim)

Notice is hereby given that Azco Mining Co. Inc., whose mailing address is 808 10th St. Golden Colo. 80401, by its undersigned agent, makes this amended location of the Azco No 17 lode mining claim in the Lone Star Mining District in Graham County, Arizona.

This claim was located on the 9 day of Nov, 1988. The general course of this claim is from North to South. From the location notice at which this notice is posted, this claim runs 25 feet South.

The location monument is in Section 33 Township 6S, Range 27E G&SRM, Arizona. The NE corner of this claim is approximately 5400 feet EAST and 1500 feet North from the SW corner of Section 33 Township 6S, Range 27E G&SRM Arizona.

This claim falls within the SE quarter(s) of Section 33 of Township 6S, Range 27E. It is also in SW 1/4 section 34.

This claim has been monumented in accordance with State and Federal law.

The original location and earlier amended location notices, if any, are recorded in the Official Records of Graham County, Arizona, and filed with the Bureau of Land Management, Department of Interior as follows:

Book	Page	BLM Serial No.
413	160-161	292743

This amended Location Notice is made for the purpose of adjusting the boundaries of said claims and correcting any defects which may exist in the original location or the record thereof, hereby waiving no rights acquired under and by virtue of said original location.

Dated and posted on the ground this 30 day of Mar 1989.

Azco Mining Co Inc.
By James A Gray
Agent

STATE OF ARIZONA, County of Graham, ss Fee \$ 9.00 No. 1341
I hereby certify that the foregoing instrument was filed and recorded at
recorder's office Azco 3-31-89 9:30 AM
In Docket No. 414 Page 989 and indexed in Mining
Witness my hand and official seal this 31st day of March 1989.
SHIRLEY A. COE
COUNTY RECORDER BY Shirley A. Coe



ENTERED IN COMPUTER
4-10-89 Eji
DOCKET 414 PAGE 989

RECEIVED
BLM AT STATE OFFICE
1989 APR -5 PM 11:19
PROJECT: MINING

A MC 292743

LOCATION NOTICE
Lode

Notice is hereby given that the Azco No. 17 lode mining claim was located by Azco Mining Co Inc, whose address is 808 10th St. Golden Colo.80401 on Nov. 9 1988.

This claim is 1500 feet long and 600 feet wide, forming a claim in the shape of a parallelogram. The general course of this claim is north - south. From the location monument at which this notice is posted, this claim runs 25 feet South.

The location monument of this claim is in section 33 of T. 6 S., R. 27 E. G. & S.R.M.

The NE cor of this claim is approximately 5400 feet East and 1500 feet North of the SW Corner of section 4 Of T. 7 S., R. 27 E. NW

This claim falls within the SE quarter(s) of section 7 of T. 6 S. R. 27 E. It is also in SW 1/4 Section 34.

This claim is in the Lone Star Mining District in Graham County arizona.

All monuments consist of posts at least 1 1/2 inches wide and 4 feet above the ground.

James A. Gandy
Locator/Agent

RECEIVED
BLM. AZ STATE OFFICE
PHOENIX, ARIZONA
1989 FEB -2 PM 2:13



ARIZONA
AMENDED NOTICE OF LOCATION
(Lode Claim)

08/17/96 11:30 AM 9.00 4262
ARIZONA, County of Graham, ss Fee \$ No.
I hereby certify that the within instrument was filed and recorded
at request of Phelps Dodge Mining
In Docket No. 512 Page 703-4 and indexed in ANML
Witness my hand and official seal the day and year aforesaid.
SHIRLEY ANGLE
COUNTY RECORDER BY Shirley Angle Deputy

Notice is hereby given that Phelps Dodge Mining Company, whose mailing address is PO Box 151, Safford, AZ 85548, by its undersigned agent, makes this amended location of the AZCO 18 lode mining claim in the Lone Star Mining District, County of Graham, State of Arizona.

The general course of the claim is from North to South, and said claim is located within the NE4, SEC 4, T 7 S, R 27 E, AND THE SE Quarter(s) of Section 33, Township 6 South, Range 27 East, Gila and Salt River Meridian, Arizona. + THE SW4 SEC 34, T 6 S, R 26 E

This Notice is posted upon a location monument on the centerline of the claim, said monument being located approximately 5127 feet EAST and 32 feet SOUTH from the SW corner of Section 33, Township 6 South, Range 27 East, G&SRM, Arizona. This claim is 1500 feet in length, running 33 feet in a northerly direction and 1467 feet in a southerly direction from said location monument and 600 feet in width (300 feet on either side of the centerline of the claim), forming a claim in the shape of a parallelogram.

Starting at the location monument, thence NORTH feet to the NORTH center end of the claim, thence EAST feet to the NE corner, thence SOUTH feet to the SE corner, thence WEST feet to the SOUTH center end, thence WEST feet to the SW corner, thence NORTH feet to the NW corner, thence EAST feet to the NORTH center end.

The location monument is in Section 4, Township 7 South, Range 27 East, G&SRM, Graham County, Arizona.

The undersigned claims the ground as depicted on the attached map or sketch.

This claim has been monumented in accordance with State and Federal law.

The original location notice and earlier amended location notice(s), if any, are recorded in the Official Records of Graham County, Arizona, and are filed with the Bureau of Land Management Department of Interior, as follows:

Name of Claim	Recorded Doc	Page	BLM Serial Number
AZCO # 18	413	162/163	AMC 292744

This amended location is made for the purposes of including land not previously open to location and adjusting the boundaries of said claim and correcting any defects which may exist in the original location or the record thereof, hereby waiving no rights acquired under and by virtue of said original location.

Amended, dated and posted on the ground this JUNE, 1996. Time: 12:37 AM. 6 day of

PHELPS DODGE CORPORATION
Owner

By [Signature]
Agent

[Signature]
Witness

DEC 00512 PG 0703

ARIZONA
STATE OFFICE
PHOENIX, ARIZONA

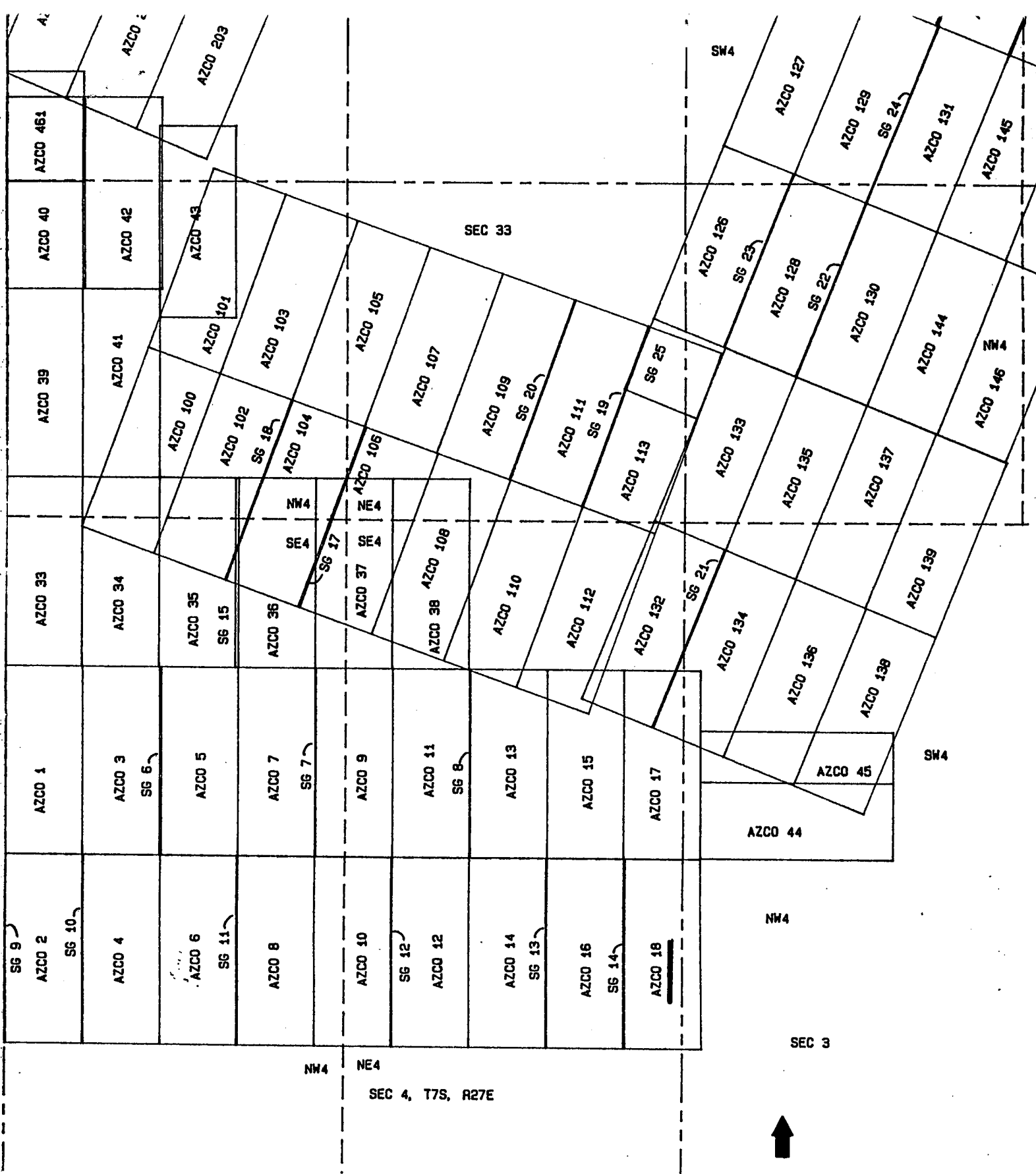
Aug 15 10 51 AM '96

RECEIVED
BUREAU OF
LAND MANAGEMENT

ENTERED IN COMPUTER

JUN 25 1997

[Signature]



PHELPS DOGE MINING COMPANY
 AMENDED AZCO LODE CLAIMS &
 SG LODE MINING CLAIMS
 LONE STAR MINING DISTRICT
 GRAHAM COUNTY, ARIZONA
 SCALE: 1" = 1000'

ARIZONA
 STATE OFFICE
 PHOENIX, ARIZONA

AUG 15 10 51 AM '96

RECEIVED
 BUREAU OF
 LAND MANAGEMENT

DDCM00512PC0704

LOCATION NOTICE
Lode

Notice is hereby given that the Azco No. 18 lode mining claim was located by Azco Mining Co Inc, whose address is 808 10th St. Golden Colo.80401 on Nov. 9 1988.

This claim is 1500 feet long and 600 feet wide, forming a claim in the shape of a parallelogram. The general course of this claim is north - south. From the location monument at which this notice is posted, this claim runs 25 feet North.

The location monument of this claim is in section 4 of T. 7 S., R. 27 E. G. & S.R.M.

The NE cor of this claim is approximately 5400 feet East and 0 feet North of the ~~SW~~ ^{NW} Corner of section 4 of T. 7 S., R. 27 E.

This claim falls within the NE quarter(s) of section 4 of T. 7 S. R. 27 E. It is also in NW 1/4 Section 3.

This claim is in the Lone Star Mining District in Graham County arizona.

All monuments consist of posts at least 1 1/2 inches wide and 4 feet above the ground.

James A. Gandy
Locator/Agent

RECEIVED
B.L.M. AZ STATE OFFICE
1989 FEB -2 PM 2:13
PHOENIX, ARIZONA

60
A MC 292745

LOCATION NOTICE
Lode

Notice is hereby given that the Azco No. 19 lode mining claim was located by Azco Mining Co Inc, whose address is 808 10th St. Golden Colo.80401 on ~~Nov.~~ Dec 7 1988.

This claim is 1500 feet long and 600 feet wide, forming a claim in the shape of a parallelogram. The general course of this claim is North - South. From the location monument at which this notice is posted, this claim runs 25 feet S.

The location monument of this claim is in section 4 of T. 7 S., R. 27 E. G. & S.R.M.

The NE cor of this claim is approximately 600 feet East and 1500 feet South of the NW Corner of section 4 of T. 7 S., R. 27 E.

This claim falls within the NW 8 SW quarter(s) of section 4 of T. 7 S. R. 27 E. It is also in _____.

This claim is in the Lone Star Mining District in Graham County arizona.

All monuments consist of posts at least 1 1/2 inches wide and 4 feet above the ground.

James A. Gony
Locator/Agent

RECEIVED
D.L.H. AZ STATE OFFICE
PHOENIX, ARIZONA
1989 FEB -2 PM 2:13

DEAD

MAY 09 1994
MPA

60
A MC 292746

LOCATION NOTICE
Lode

Notice is hereby given that the Azco No. 20 lode mining claim was located by Azco Mining Co Inc, whose address is 808 10th St. Golden Colo.80401 on ~~Nov~~ Dec 7 1988.

This claim is 1500 feet long and 600 feet wide, forming a claim in the shape of a parallelogram. The general course of this claim is North - South. From the location monument at which this notice is posted, this claim runs 25 feet N.

The location monument of this claim is in section 4 of T. 7 S., R. 27 E. G. & S.R.M.

The NE cor of this claim is approximately 600 feet East and 3000 feet South of the NW Corner of section 4 Of T. 7 S., R. 27 E.

This claim falls within the SW quarter(s) of section 4 of T. 7 S. R. 27 E. It is also in _____.

This claim is in the Lone Star Mining District in Graham County arizona.

All monuments consist of posts at least 1 1/2 inches wide and 4 feet above the ground.

James A. Gandy
Locator/Agent

RECEIVED
BLM AZ STATE OFFICE
1988 FEB -2 PM 2:13
PUEBLO ARIZONA

DEAD

MAY 09 1994

MH

A MC 292747

LOCATION NOTICE
Lode

Notice is hereby given that the Azco No. 21 lode mining claim was located by Azco Mining Co Inc, whose address is 808 10th St. Golden Colo.80401 on ~~Nov.~~ 7 Dec 1988.

This claim is 1500 feet long and 600 feet wide, forming a claim in the shape of a parallelogram. The general course of this claim is North - South. From the location monument at which this notice is posted, this claim runs 25 feet S.

The location monument of this claim is in section 4 of T. 7 S., R. 27 E. G. & S.R.M.

The NE cor of this claim is approximately 1200 feet East and 1500 feet South of the NW Corner of section 4 Of T. 7 S., R. 27 E.

This claim falls within the NW 8 SW quarter(s) of section 4 of T. 7 S. R. 27 E. It is also in _____.

This claim is in the Lone Star Mining District in Graham County arizona.

All monuments consist of posts at least 1 1/2 inches wide and 4 feet above the ground.

James A Gary
Locator/Agent

DEAD

MAY 0 2 1994

M A

RECEIVED
B.L.M. AZ STATE OFFICE
PHOENIX, ARIZONA
1989 FEB -2 PM 2:13

60
A MC 292748

LOCATION NOTICE
Lode

Notice is hereby given that the Azco No. 22 lode mining claim was located by Azco Mining Co Inc, whose address is 808 10th St. Golden Colo.80401 on ~~Nov.~~ Dec 7 1988.

This claim is 1500 feet long and 600 feet wide, forming a claim in the shape of a parallelogram. The general course of this claim is North - South. From the location monument at which this notice is posted, this claim runs 25 feet N.

The location monument of this claim is in section 4 of T. 7 S., R. 27 E. G. & S.R.M.

The NE cor of this claim is approximately 1200 feet East and 3000 feet South of the NW Corner of section 4 Of T. 7 S., R. 27 E.

This claim falls within the SW quarter(s) of section 4 of T. 7 S. R. 27 E. It is also in _____.

This claim is in the Lone Star Mining District in Graham County arizona.

All monuments consist of posts at least 1 1/2 inches wide and 4 feet above the ground.

James A. Gandy
Locator/Agent

RECEIVED
B.L.M. AZ STATE OFFICE
PHOENIX, ARIZONA
1989 FEB -2 PM 2:13

DEAD

MAY 09 1994 MH

60
A MC 292749

LOCATION NOTICE
Lode

Notice is hereby given that the Azco No. 23 lode mining claim was located by Azco Mining Co Inc, whose address is 808 10th St. Golden Colo.80401 on ~~Nov.~~ Dec 7 1988.

This claim is 1500 feet long and 600 feet wide, forming a claim in the shape of a parallelogram. The general course of this claim is North - South. From the location monument at which this notice is posted, this claim runs 25 feet S.

The location monument of this claim is in section 4 of T. 7 S., R. 27 E. G. & S.R.M.

The NE cor of this claim is approximately 1800 feet East and 1500 feet South of the NW Corner of section 4 Of T. 7 S., R. 27 E.

This claim falls within the NW & SW quarter(s) of section 4 of T. 7 S. R. 27 E. It is also in _____.

This claim is in the Lone Star Mining District in Graham County arizona.

All monuments consist of posts at least 1 1/2 inches wide and 4 feet above the ground.

James A. Gandy
Locator/Agent

RECEIVED
B.L.M. AZ STATE OFFICE
1989 FEB -22 PM 2:13
HOENHY, ARIZONA

DEAD

MAY 09 1994 MH

66
A MC 292750

LOCATION NOTICE
Lode

Notice is hereby given that the Azco No. 24 lode mining claim was located by Azco Mining Co Inc, whose address is 808 10th St. Golden Colo.80401 on ~~Nov~~ Dec 7 1988.

This claim is 1500 feet long and 600 feet wide, forming a claim in the shape of a parallelogram. The general course of this claim is North - South. From the location monument at which this notice is posted, this claim runs 25 feet N.

The location monument of this claim is in section 4 of T. 7 S., R. 27 E. G. & S.R.M.

The NE cor of this claim is approximately 1800 feet East and 3000 feet South of the NW Corner of section 4 Of T. 7 S., R. 27 E.

This claim falls within the SW quarter(s) of section 4 of T. 7 S. R. 27 E. It is also in _____.

This claim is in the Lone Star Mining District in Graham County arizona.

All monuments consist of posts at least 1 1/2 inches wide and 4 feet above the ground.

James A. Young
Locator/Agent

RECEIVED
BLM AZ STATE OFFICE
1988 FEB -2 PM 2:13
POBENI ARIZONA

DEAD

MAY 02 1994 MA

9
A MC 292751

LOCATION NOTICE
Lode

Notice is hereby given that the Azco No. 25 lode mining claim was located by Azco Mining Co Inc, whose address is 808 10th St. Golden Colo.80401 on ~~Nov.~~ Dec 7 1988.

This claim is 1500 feet long and 600 feet wide, forming a claim in the shape of a parallelogram. The general course of this claim is North - South. From the location monument at which this notice is posted, this claim runs 25 feet S.

The location monument of this claim is in section 4 of T. 7 S., R. 27 E. G. & S.R.M.

The NE cor of this claim is approximately 2400 feet East and 1500 feet South of the NW Corner of section 4 Of T. 7 S., R. 27 E.

This claim falls within the NW 8 SW quarter(s) of section 4 of T. 7 S. R. 27 E. It is also in _____.

This claim is in the Lone Star Mining District in Graham County arizona.

All monuments consist of posts at least 1 1/2 inches wide and 4 feet above the ground.

James W. Gony
Locator/Agent

RECEIVED
B.L.H. AZ STATE OFFICE
PHOENIX, ARIZONA
1989 FEB -2 PM 2:13

DEAD

MAY 09 1994
MH

9
A MC 292752

LOCATION NOTICE
Lode

Notice is hereby given that the Azco No. 26 lode mining claim was located by Azco Mining Co Inc, whose address is 808 10th St. Golden Colo.80401 on ~~Nov.~~ Dec 7 1988.

This claim is 1500 feet long and 600 feet wide, forming a claim in the shape of a parallelogram. The general course of this claim is North - South. From the location monument at which this notice is posted, this claim runs 25 feet N.

The location monument of this claim is in section 4 of T. 7 S., R. 27 E. G. & S.R.M.

The NE cor of this claim is approximately 2400 feet East and 3000 feet South of the NW Corner of section 4 Of T. 7 S., R. 27 E.

This claim falls within the SW quarter(s) of section 4 of T. 7 S. R. 27 E. It is also in _____.

This claim is in the Lone Star Mining District in Graham County arizona.

All monuments consist of posts at least 1 1/2 inches wide and 4 feet above the ground.

Jane W. Gary
Locator/Agent

RECEIVED
D.P.A. AZ STATE OFFICE
PHOENIX, ARIZONA
1989 FEB - 2 PM 2:13

DEAD

MAY 09 1994 M H

9
A M C 292753

LOCATION NOTICE
Lode

Notice is hereby given that the Azco No. 27 lode mining claim was located by Azco Mining Co Inc, whose address is 808 10th St. Golden Colo.80401 on ~~Nov~~ Dec 7 1988.

This claim is 1500 feet long and 600 feet wide, forming a claim in the shape of a parallelogram. The general course of this claim is North - South. From the location monument at which this notice is posted, this claim runs 25 feet S.

The location monument of this claim is in section 4 of T. 7 S., R. 27 E. G. & S.R.M.

The NE cor of this claim is approximately 3000 feet East and 1500 feet South of the NW Corner of section 4 Of T. 7 S., R. 27 E.

This claim falls within the A 11 quarter(s) of section 4 of T. 7 S. R. 27 E. It is also in _____.

This claim is in the Lone Star Mining District in Graham County arizona.

All monuments consist of posts at least 1 1/2 inches wide and 4 feet above the ground.

James A. Gary
Locator/Agent

RECEIVED
B.L.M. AZ STATE OFFICE
PHOENIX, ARIZONA
1989 FEB -2 PM 2:13

DEAD

MAY 09 1994 M H

LOCATION NOTICE
Lode

Notice is hereby given that the Azco No. 28 lode mining claim was located by Azco Mining Co Inc, whose address is 808 10th St. Golden Colo.80401 on ~~Nov.~~ Dec 7 1988.

This claim is 1500 feet long and 600 feet wide, forming a claim in the shape of a parallelogram. The general course of this claim is North - South. From the location monument at which this notice is posted, this claim runs 25 feet N.

The location monument of this claim is in section 4 of T. 7 S., R. 27 E. G. & S.R.M.

The NE cor of this claim is approximately 3000 feet East and 3000 feet South of the NW Corner of section 4 Of T. 7 S., R. 27 E.

This claim falls within the SW & SE quarter(s) of section 4 of T. 7 S. R. 27 E. It is also in _____.

This claim is in the Lone Star Mining District in Graham County arizona.

All monuments consist of posts at least 1 1/2 inches wide and 4 feet above the ground.

James A. Gony
Locator/Agent

RECEIVED
P.L.M. AZ STATE OFFICE
1989 FEB -2 PM 2:13
PHOENIX, ARIZONA

DEAD

M H

MAY 20 1994

69
A MC 292755

LOCATION NOTICE
Lode

Notice is hereby given that the Azco No. 29 lode mining claim was located by Azco Mining Co Inc, whose address is 808 10th St. Golden Colo.80401 on ~~Nov.~~ Dec 7 1988.

This claim is 1500 feet long and 600 feet wide, forming a claim in the shape of a parallelogram. The general course of this claim is North - South. From the location monument at which this notice is posted, this claim runs 25 feet S.

The location monument of this claim is in section 4 of T. 7 S., R. 27 E. G. & S.R.M.

The NE cor of this claim is approximately 3600 feet East and 1500 feet South of the NW Corner of section 4 Of T. 7 S., R. 27 E.

This claim falls within the NE & SE quarter(s) of section 4 of T. 7 S. R. 27 E. It is also in _____.

This claim is in the Lone Star Mining District in Graham County arizona.

All monuments consist of posts at least 1 1/2 inches wide and 4 feet above the ground.

James W. Gandy
Locator/Agent

DEAD

MAY 09 1994
MH

RECEIVED
B.L.M. AZ STATE OFFICE
PHOENIX, ARIZONA
1989 FEB -2 PM 2:13

60
A MC 292756

LOCATION NOTICE
Lode

Notice is hereby given that the Azco No. 30 lode mining claim was located by Azco Mining Co Inc, whose address is 808 10th St. Golden Colo.80401 on ~~Nov.~~ Dec 7 1988.

This claim is 1500 feet long and 600 feet wide, forming a claim in the shape of a parallelogram. The general course of this claim is North - South. From the location monument at which this notice is posted, this claim runs 25 feet N.

The location monument of this claim is in section 4 of T. 7 S., R. 27 E. G. & S.R.M.

The NE cor of this claim is approximately 3600 feet East and 3000 feet South of the NW Corner of section 4 Of T. 7 S., R. 27 E.

This claim falls within the SE quarter(s) of section 4 of T. 7 S. R. 27 E. It is also in _____.

This claim is in the Lone Star Mining District in Graham County arizona.

All monuments consist of posts at least 1 1/2 inches wide and 4 feet above the ground.

James A. Gary
Locator/Agent

RECEIVED
B.L.HAZ STATE OFFICE
PHOENIX ARIZONA
1989 FEB -2 PM 2:13

DEAD

MAY 09 1994

MH

60
A MC 292757

LOCATION NOTICE
Lode

Notice is hereby given that the Azco No. 31 lode mining claim was located by Azco Mining Co Inc, whose address is 808 10th St. Golden Colo.80401 on ~~Nov~~ 7 Dec 1988.

This claim is 1500 feet long and 600 feet wide, forming a claim in the shape of a parallelogram. The general course of this claim is North - South. From the location monument at which this notice is posted, this claim runs 25 feet S.

The location monument of this claim is in section 4 of T. 7 S., R. 27 E. G. & S.R.M.

The NE cor of this claim is approximately 4200 feet East and 1500 feet South of the NW Corner of section 4 Of T. 7 S., R. 27 E.

This claim falls within the NE & SE quarter(s) of section 4 of T. 7 S. R. 27 E. It is also in _____.

This claim is in the Lone Star Mining District in Graham County arizona.

All monuments consist of posts at least 1 1/2 inches wide and 4 feet above the ground.

James A. Gary
Locator/Agent

RECEIVED
B.L.M. AZ STATE OFFICE
PHOENIX, ARIZONA
1989 FEB - 2 PM 2:13

DEAD

MAY 22 1994
MH

60
A MC 292758

LOCATION NOTICE
Lode

Notice is hereby given that the Azco No. 32 lode mining claim was located by Azco Mining Co Inc, whose address is 808 10th St. Golden Colo.80401 on ~~Nov~~ 7 Dec 1988.

This claim is 1500 feet long and 600 feet wide, forming a claim in the shape of a parallelogram. The general course of this claim is North - South. From the location monument at which this notice is posted, this claim runs 25 feet N.

The location monument of this claim is in section 4 of T. 7 S., R. 27 E. G. & S.R.M.

The NE cor of this claim is approximately 4200 feet East and 3000 feet South of the NW Corner of section 4 Of T. 7 S., R. 27 E.

This claim falls within the SE quarter(s) of section 4 of T. 7 S. R. 27 E. It is also in _____.

This claim is in the Lone Star Mining District in Graham County arizona.

All monuments consist of posts at least 1 1/2 inches wide and 4 feet above the ground.

James A. Gandy
Locator/Agent

RECEIVED
B.L.M. AZ STATE OFFICE
PHOENIX ARIZONA
1989 FEB -2 PM 2:14

DEAD

MAY 03 1994

MH



08/17/96 11:30 AM 9.00 4263

...Graham, County of Graham, SS Fee \$ No. I hereby certify that the within instrument was filed and recorded at request of Phelps Dodge Mining In Docket No. 512 Page 705-6 and indexed in ANML Witness my hand and official seal the day and year aforesaid. SHIRLEY ANGLE COUNTY RECORDER BY [Signature]

ARIZONA AMENDED NOTICE OF LOCATION (Lode Claim)

Notice is hereby given that Phelps Dodge Mining Company, whose mailing address is PO Box 151, Safford, AZ 85548, by its undersigned agent, makes this amended location of the AZCO 33 lode mining claim in the Lone Star Mining District, County of Graham, State of Arizona.

The general course of the claim is from North to South, and said claim is located within the NW AND SW Quarter(s) of Section 33, Township 6 South, Range 27 East, Gila and Salt River Meridian, Arizona.

This Notice is posted upon a location monument on the centerline of the claim, said monument being located approximately 293 feet EAST and 1498 feet NORTH from the SW corner of Section 33, Township 6 South, Range 27 East, G&SRM, Arizona. This claim is 1500 feet in length, running 1476 feet in a northerly direction and 24 feet in a southerly direction from said location monument and 600 feet in width (300 feet on either side of the centerline of the claim), forming a claim in the shape of a parallelogram.

Starting at the location monument, thence SOUTH 23.00 feet to the SOUTH center end of the claim, thence WEST 293.00 feet to the SW corner, thence NORTH 1480.00 feet to the NW corner, thence EAST 293.00 feet to the NORTH center end, thence EAST 299.00 feet to the NE corner, thence SOUTH 1480.00 feet to the SE corner, thence WEST 299.00 feet to the SOUTH center end.

The location monument is in Section 33, Township 6 South, Range 27 East, G&SRM, Graham County, Arizona.

The undersigned claims the ground as depicted on the attached map or sketch.

This claim has been monumented in accordance with State and Federal law.

The original location notice and earlier amended location notice(s), if any, are recorded in the Official Records of Graham County, Arizona, and are filed with the Bureau of Land Management Department of Interior, as follows:

Name of Claim	Recorded Doc	Page	BLM Serial Number
AZCO # 33	413	192/193	AMC 292759

This amended location is made for the purposes of including land not previously open to location and adjusting the boundaries of said claim and correcting any defects which may exist in the original location or the record thereof, hereby waiving no rights acquired under and by virtue of said original location.

Amended, dated and posted on the ground this 5 day of JUNE, 1996. Time: 11:46 AM.

PHELPS DODGE CORPORATION Owner

By [Signature] Agent

[Signature] Witness

DOCK00512PC0705

ARIZONA STATE OFFICE PHOENIX, ARIZONA

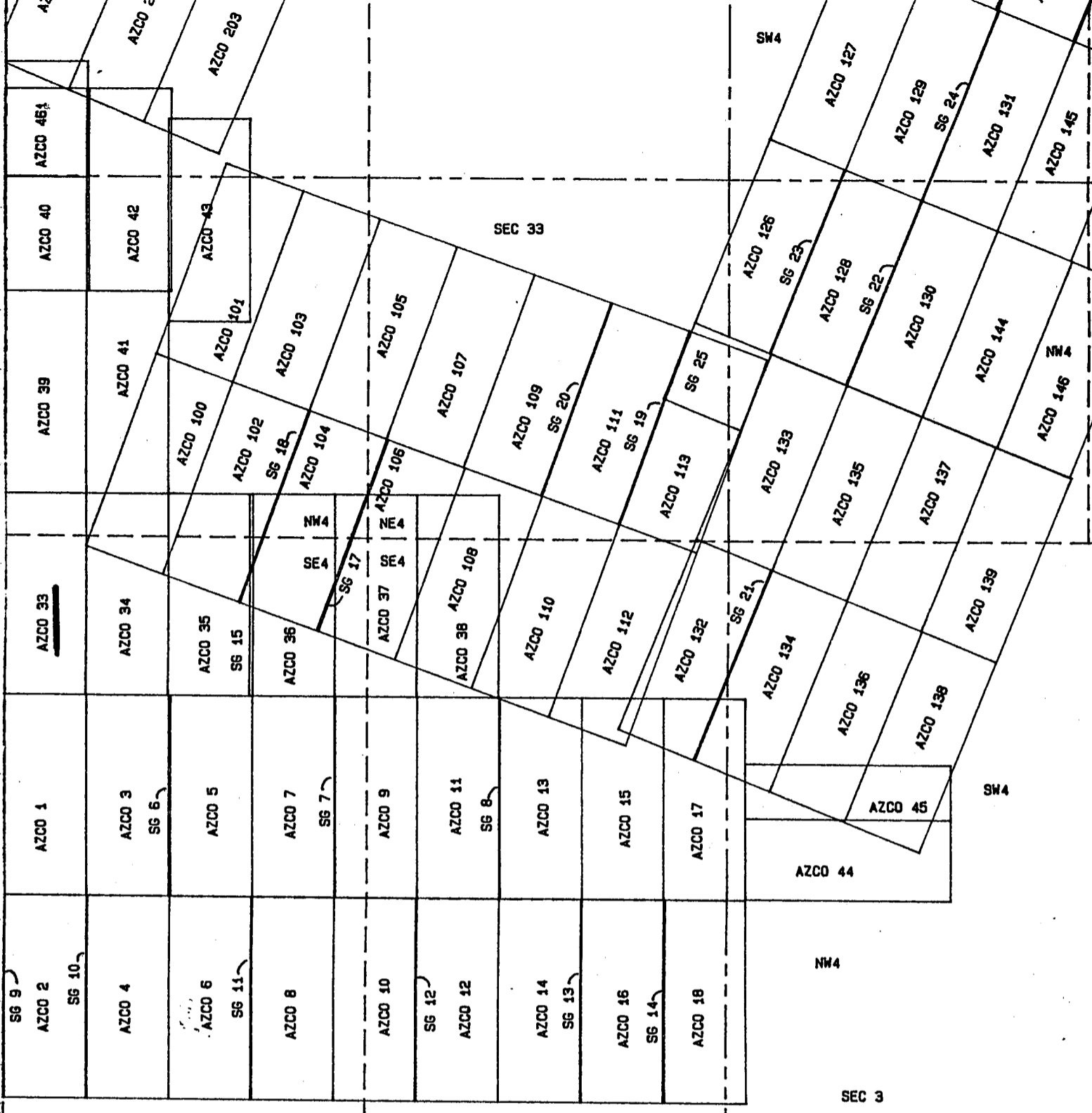
Aug 15 10 51 AM '96

RECEIVED BUREAU OF LAND MANAGEMENT

ENTERED IN COMPUTER

JUN 26 1997

[Signature]



NW4 NE4
 SEC 4, T7S, R27E

PHELPS DOGE MINING COMPANY
 AMENDED AZCO LODE CLAIMS &
 SG LODE MINING CLAIMS
 LONE STAR MINING DISTRICT
 GRAHAM COUNTY, ARIZONA
 SCALE: 1" = 1000'

RECEIVED
 BUREAU OF
 LAND MANAGEMENT
 AUG 15 10 52 AM '96
 ARIZONA
 STATE OFFICE
 PHOENIX, ARIZONA

0000051200706

50
A MC 292759

LOCATION NOTICE
Lode

Notice is hereby given that the Azco No. 33 lode mining claim was located by Azco Mining Co Inc, whose address is 808 10th St. Golden Colo.80401 on ~~Nov~~ 7 Dec 1988.

This claim is 1500 feet long and 600 feet wide, forming a claim in the shape of a parallelogram. The general course of this claim is North - South. From the location monument at which this notice is posted, this claim runs 25 feet S.

The location monument of this claim is in section 33 of T. 6 S., R. 27 E. G. & S.R.M.

The NE cor of this claim is approximately 600 feet East and 3000 feet North of the NW Corner of section 4 Of T. 7 S., R. 27 E.

This claim falls within the NW 8 SW quarter(s) of section 33 of T. 6 S. R. 27 E. It is also in _____.

This claim is in the Lone Star Mining District in Graham County arizona.

All monuments consist of posts at least 1 1/2 inches wide and 4 feet above the ground.

James A. Yancy
Locator/Agent

RECEIVED
B.L.M. AZ STATE OFFICE
PHOENIX, ARIZONA
1989 FEB -2 PM 2:14



08/26 11:30 AM 9.00 4264

STATE ARIZONA, County of Graham, ss Fee \$ No. I hereby certify that the within instrument was filed and recorded at request of Phelps Dodge Mining In Docket No. 512 Page 707-8 and Indexed in ANML Witness my hand and official seal the day and year aforesaid. SHIRLEY ANGLE COUNTY RECORDER BY Shirley Angle

ARIZONA AMENDED NOTICE OF LOCATION (Lode Claim)

Notice is hereby given that Phelps Dodge Mining Company, whose mailing address is PO Box 151, Safford, AZ 85548, by its undersigned agent, makes this amended location of the AZCO 34 lode mining claim in the Lone Star Mining District, County of Graham, State of Arizona.

The general course of the claim is from North to South, and said claim is located within the NW AND SW Quarter(s) of Section 33, Township 6 South, Range 27 East, Gila and Salt River Meridian, Arizona.

This Notice is posted upon a location monument on the centerline of the claim, said monument being located approximately 891 feet EAST and 1500 feet NORTH from the SW corner of Section 33, Township 6 South, Range 27 East, G&SRM, Arizona. This claim is 1500 feet in length, running 1474 feet in a northerly direction and 26 feet in a southerly direction from said location monument and 600 feet in width (300 feet on either side of the centerline of the claim), forming a claim in the shape of a parallelogram.

Starting at the location monument, thence SOUTH 25.00 feet to the SOUTH center end of the claim, thence WEST 299.00 feet to the SW corner, thence NORTH 1480.00 feet to the NW corner, thence EAST 299.00 feet to the NORTH center end, thence EAST 299.00 feet to the NE corner, thence SOUTH 1480.00 feet to the SE corner, thence WEST 299.00 feet to the SOUTH center end.

The location monument is in Section 33, Township 6 South, Range 27 East, G&SRM, Graham County, Arizona.

The undersigned claims the ground as depicted on the attached map or sketch.

This claim has been monumented in accordance with State and Federal law.

The original location notice and earlier amended location notice(s), if any, are recorded in the Official Records of Graham County, Arizona, and are filed with the Bureau of Land Management Department of Interior, as follows:

Name of Claim	Recorded Doc	Page	BLM Serial Number
AZCO # 34	413	194/195	AMC 292760

This amended location is made for the purposes of including land not previously open to location and adjusting the boundaries of said claim and correcting any defects which may exist in the original location or the record thereof, hereby waiving no rights acquired under and by virtue of said original location.

Amended, dated and posted on the ground this 5 day of JUNE, 1996. Time: 11:56 AM.

PHELPS DODGE CORPORATION

Owner

By David Peterson Agent

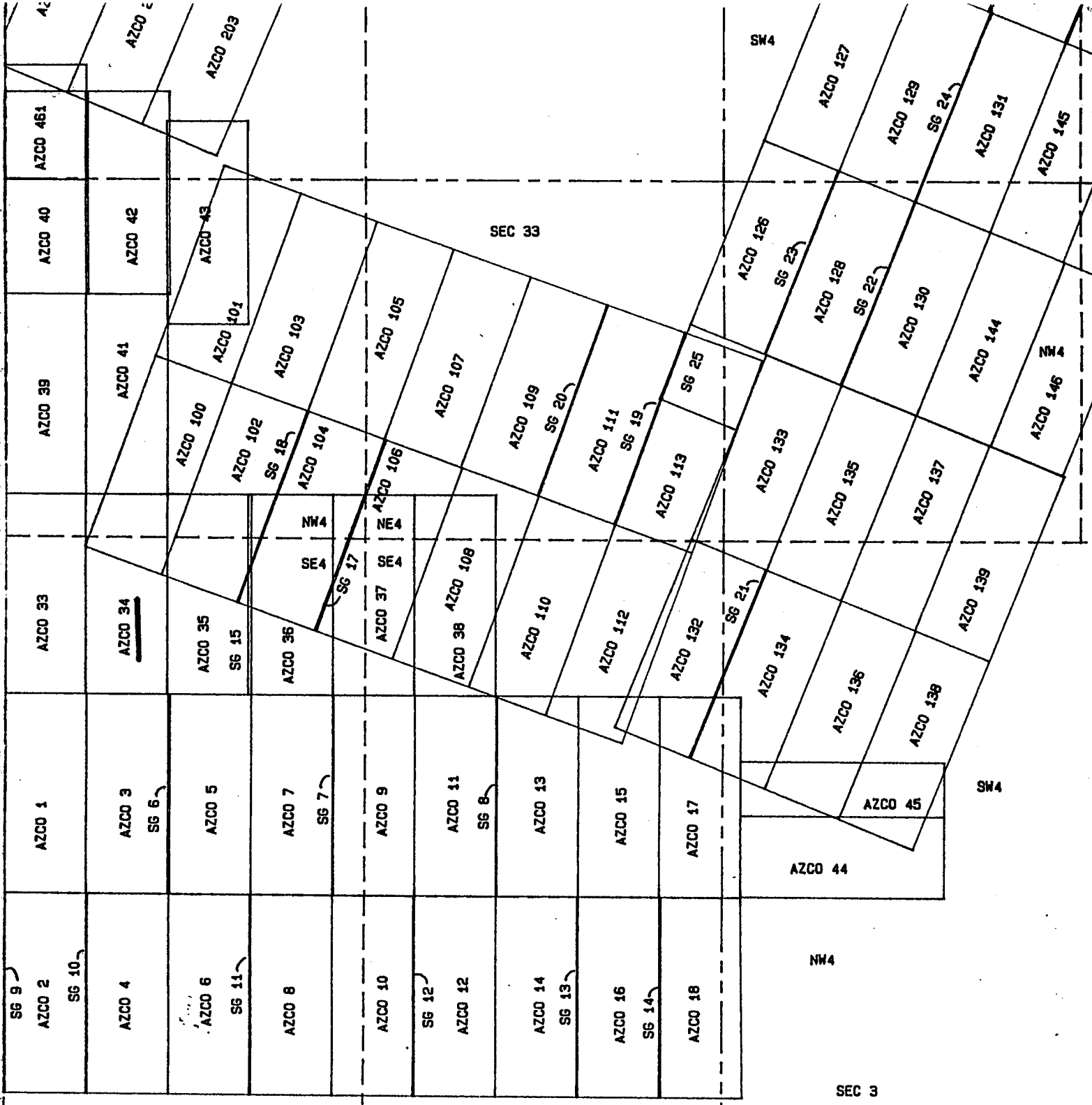
Witness

DOC#00512PG0707

ENTERED IN COMPUTER

JUN 26 1997

RECEIVED BUREAU OF LAND MANAGEMENT ARIZONA STATE OFFICE PHOENIX, ARIZONA AUG 15 10 52 A



NW4 NE4
 SEC 4, T7S, R27E

PHELPS DOGE MINING COMPANY
 AMENDED AZCO LODE CLAIMS &
 SG LODE MINING CLAIMS
 LONE STAR MINING DISTRICT
 GRAHAM COUNTY, ARIZONA
 SCALE: 1" = 1000'

ARIZONA
 STATE OFFICE
 PHOENIX, ARIZONA

AUG 15 10 52 AM '96

RECEIVED
 BUREAU OF
 LAND MANAGEMENT

DREX00512PC0708

5
A MC 292760

LOCATION NOTICE
Lode

Notice is hereby given that the Azco No. 34 lode mining claim was located by Azco Mining Co Inc, whose address is 808 10th St. Golden Colo.80401 on ~~Nov.~~ Dec 7 1988.

This claim is 1500 feet long and 600 feet wide, forming a claim in the shape of a parallelogram. The general course of this claim is North - South. From the location monument at which this notice is posted, this claim runs 25 feet S.

The location monument of this claim is in section 33 of T. 6 S., R. 27 E. G. & S.R.M.

The NE cor of this claim is approximately 1200 feet East and 3000 feet North of the NW Corner of section 4 Of T. 7 S., R. 27 E.

This claim falls within the SW & NW quarter(s) of section 33 of T. 6 S. R. 27 E. It is also in _____.

This claim is in the Lone Star Mining District in Graham County arizona.

All monuments consist of posts at least 1 1/2 inches wide and 4 feet above the ground.

James A. Gandy
Locator/Agent

RECEIVED
B.L.M. AZ STATE OFFICE
1989 FEB - 2 PM 2:14
PHOENIX, ARIZONA



08/15 11:30 AM 9.00 4265

STATE OF ARIZONA, County of Graham, ss Fee \$ No.

I hereby certify that the within Instrument was filed and recorded

at request of Phelps Dodge Mining

In Docket No. 512 Page 709-10 and Indexed in ANML

Witness my hand and official seal the day and year aforesaid.

SHIRLEY ANGLE

COUNTY RECORDER BY *Shirley Angle* Deputy

ARIZONA AMENDED NOTICE OF LOCATION (Lode Claim)

Notice is hereby given that Phelps Dodge Mining Company, whose mailing address is PO Box 151, Safford, AZ 85548, by its undersigned agent, makes this amended location of the AZCO 35 lode mining claim in the Lone Star Mining District, County of Graham, State of Arizona.

The general course of the claim is from North to South, and said claim is located within the NW AND SW Quarter(s) of Section 33, Township 6 South, Range 27 East, Gila and Salt River Meridian, Arizona.

This Notice is posted upon a location monument on the centerline of the claim, said monument being located approximately 1489 feet EAST and 1500 feet NORTH from the SW corner of Section 33, Township 6 South, Range 27 East, G&SRM, Arizona. This claim is 1500 feet in length, running 1474 feet in a northerly direction and 26 feet in a southerly direction from said location monument and 600 feet in width (300 feet on either side of the centerline of the claim), forming a claim in the shape of a parallelogram.

Starting at the location monument, thence SOUTH 25.00 feet to the SOUTH center end of the claim, thence WEST 299.00 feet to the SW corner, thence NORTH 1480.00 feet to the NW corner, thence EAST 299.00 feet to the NORTH center end, thence EAST 298.00 feet to the NE corner, thence SOUTH 1480.00 feet to the SE corner, thence WEST 298.00 feet to the SOUTH center end.

The location monument is in Section 33, Township 6 South, Range 27 East, G&SRM, Graham County, Arizona.

The undersigned claims the ground as depicted on the attached map or sketch.

This claim has been monumented in accordance with State and Federal law.

The original location notice and earlier amended location notice(s), if any, are recorded in the Official Records of Graham County, Arizona, and are filed with the Bureau of Land Management Department of Interior, as follows:

Name of Claim	Recorded Doc	Page	BLM Serial Number
AZCO # 35	413	196/197	AMC 292761

This amended location is made for the purposes of including land not previously open to location and adjusting the boundaries of said claim and correcting any defects which may exist in the original location or the record thereof, hereby waiving no rights acquired under and by virtue of said original location.

Amended, dated and posted on the ground this 5 day of JUNE, 1996. Time: 12:08 PM.

PHELPS DODGE CORPORATION

Owner

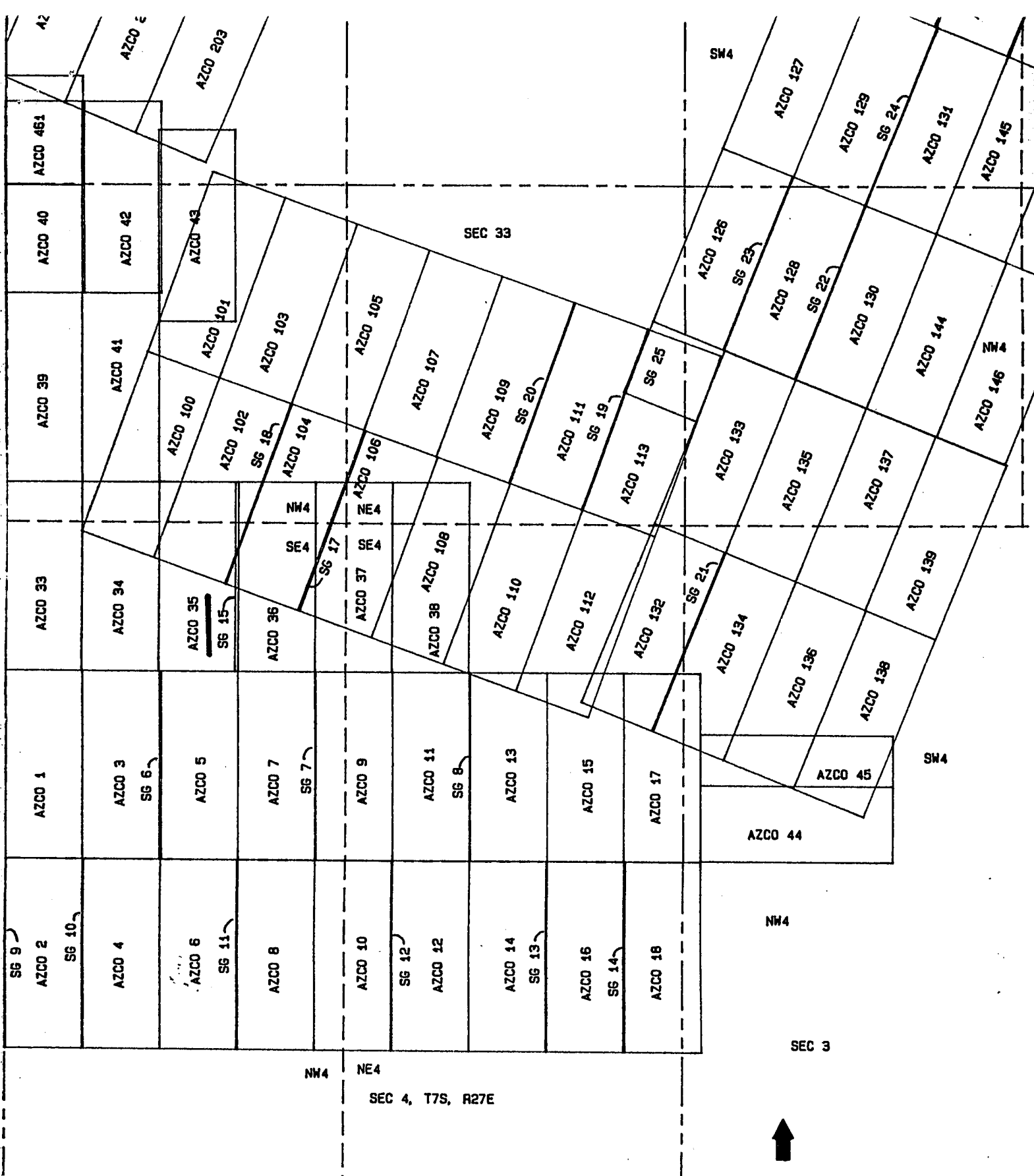
By *David Chapman* Agent

Sam [Signature] Witness

RECEIVED BUREAU OF LAND MANAGEMENT Aug 15 10 52 AM '96 ARIZONA STATE OFFICE PHOENIX, ARIZONA DOC#00512800709

ENTERED IN COMPUTER

JUN 26 1997 *JBS*



PHELPS DOGE MINING COMPANY
 AMENDED AZCO LODE CLAIMS &
 SG LODE MINING CLAIMS
 LONE STAR MINING DISTRICT
 GRAHAM COUNTY, ARIZONA
 SCALE: 1" = 1000'

ARIZONA
 STATE OFFICE
 PHOENIX, ARIZONA

AUG 15 10 52 AM '96

RECEIVED
 BUREAU OF
 LAND MANAGEMENT

DRCX00512RC0710

A MC 292761

LOCATION NOTICE
Lode

Notice is hereby given that the Azco No. 35 lode mining claim was located by Azco Mining Co Inc, whose address is 808 10th St. Golden Colo.80401 on ~~Nov~~ Dec 7 1988.

This claim is 1500 feet long and 600 feet wide, forming a claim in the shape of a parallelogram. The general course of this claim is North - South. From the location monument at which this notice is posted, this claim runs 25 feet S.

The location monument of this claim is in section 33 ⁴ 33 of T. 7 S., R. 27 E. G. & S.R.M.

The NE cor of this claim is approximately 1800 feet East and 3000 feet North of the NW Corner of section 33 ⁴ Of T. 7 S., R. 27 E.

This claim falls within the NW & SW quarter(s) of section 33 of T. 6 S. R. 27 E. It is also in _____.

This claim is in the Lone Star Mining District in Graham County arizona.

All monuments consist of posts at least 1 1/2 inches wide and 4 feet above the ground.

James A. Long
Locator/Agent

RECEIVED
D.L.H. AZ STATE OFFICE
1989 FEB -2 PM 2:14
PHOENIX, ARIZONA



08/13 11:30 AM 9.00 4266

STATE OF ARIZONA, County of Graham, ss Fee \$ No.
I hereby certify that the within instrument was filed and recorded
at request of Phelps Dodge Mining
In Docket No. 512 Page 711-2 and Indexed in ANML
Witness my hand and official seal the day and year aforesaid.
SHIRLEY ANGLE
COUNTY RECORDER

ARIZONA
AMENDED NOTICE OF LOCATION
(Lode Claim)

Notice is hereby given that Phelps Dodge Mining Company, whose mailing address is PO Box 151, Safford, AZ 85548, by its undersigned agent, makes this amended location of the AZCO 36 lode mining claim in the Lone Star Mining District, County of Graham, State of Arizona.

The general course of the claim is from North to South, and said claim is located within the NW AND SW Quarter(s) of Section 33, Township 6 South, Range 27 East, Gila and Salt River Meridian, Arizona.

This Notice is posted upon a location monument on the centerline of the claim, said monument being located approximately 2109 feet EAST and 1499 feet NORTH from the SW corner of Section 33, Township 6 South, Range 27 East, G&SRM, Arizona. This claim is 1500 feet in length, running 1475 feet in a northerly direction and 25 feet in a southerly direction from said location monument and 600 feet in width (300 feet on either side of the centerline of the claim), forming a claim in the shape of a parallelogram.

Starting at the location monument, thence SOUTH 24.00 feet to the SOUTH center end of the claim, thence WEST 298.00 feet to the SW corner, thence NORTH 1480.00 feet to the NW corner, thence EAST 298.00 feet to the NORTH center end, thence EAST 300.00 feet to the NE corner, thence SOUTH 1480.00 feet to the SE corner, thence WEST 300.00 feet to the SOUTH center end.

The location monument is in Section 33, Township 6 South, Range 27 East, G&SRM, Graham County, Arizona.

The undersigned claims the ground as depicted on the attached map or sketch.

This claim has been monumented in accordance with State and Federal law.

The original location notice and earlier amended location notice(s), if any, are recorded in the Official Records of Graham County, Arizona, and are filed with the Bureau of Land Management Department of Interior, as follows:

Table with 3 columns: Name of Claim, Recorded (Doc, Page), BLM Serial Number. Row 1: AZCO #36, 413, 198/199, AMC 292762

This amended location is made for the purposes of including land not previously open to location and adjusting the boundaries of said claim and correcting any defects which may exist in the original location or the record thereof, hereby waiving no rights acquired under and by virtue of said original location.

Amended, dated and posted on the ground this 6 day of JUNE, 1996. Time: 7:09 AM.

PHELPS DODGE CORPORATION
Owner

By Daniel P. [Signature]
Agent

[Signature]
Witness

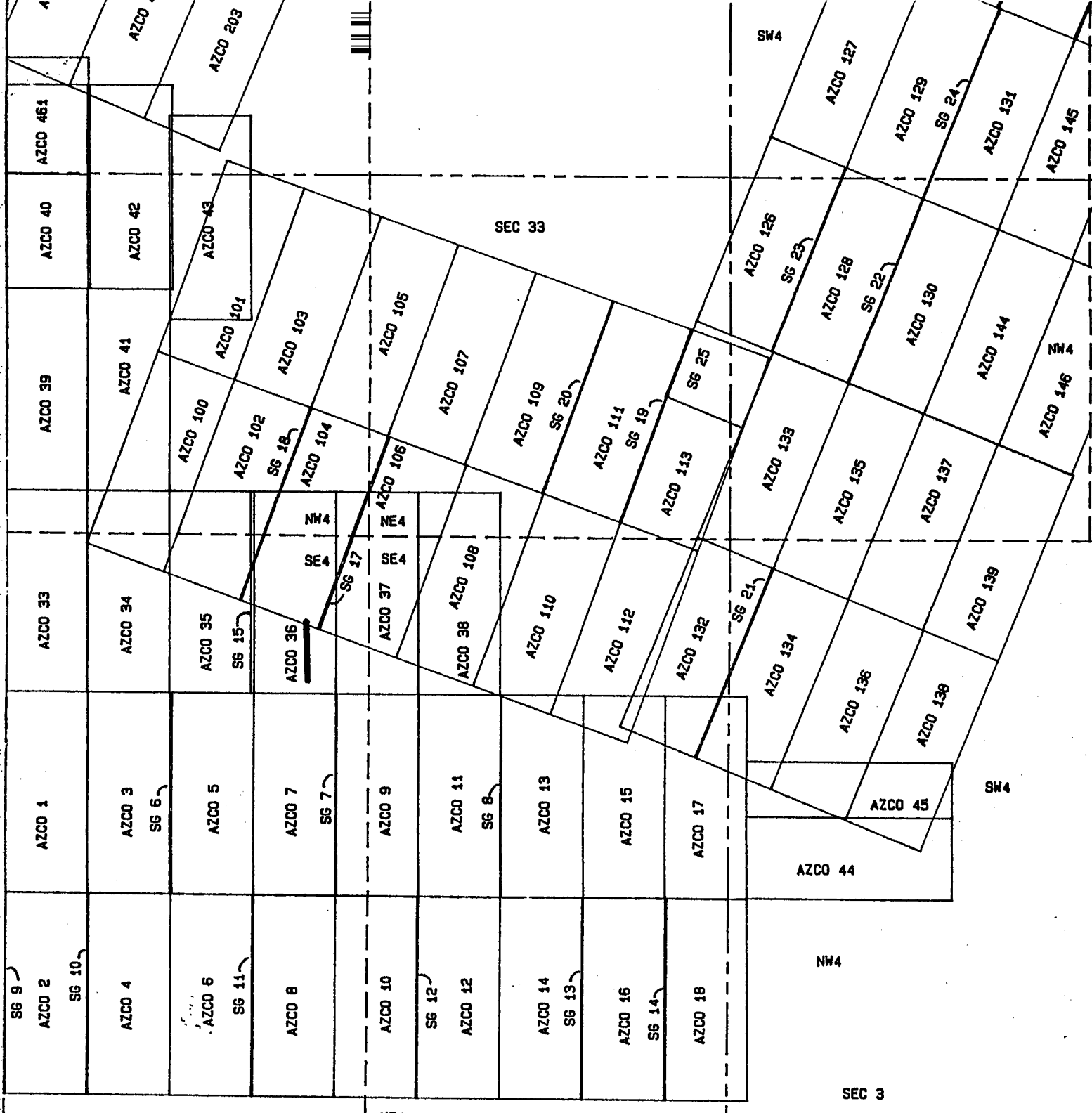
DDCM00512PC0711

RECEIVED
BUREAU OF
LAND MANAGEMENT
Aug 15 10 52 AM '96
ARIZONA
STATE OFFICE
PHOENIX, ARIZONA

ENTERED IN COMPUTER

JUN 26 1997

[Handwritten initials]



NW4 NE4
 SEC 4, T7S, R27E

PHELPS DOGE MINING COMPANY
 AMENDED AZCO LODE CLAIMS &
 SG LODE MINING CLAIMS
 LONE STAR MINING DISTRICT
 GRAHAM COUNTY, ARIZONA
 SCALE: 1" = 1000'

ARIZONA
 STATE OFFICE
 PHOENIX, ARIZONA

RECEIVED
 BUREAU OF
 LAND MANAGEMENT
 AUG 15 10 52 AM '96

DOC#0051260712

5
A MC 292762

LOCATION NOTICE
Lode

Notice is hereby given that the Azco No. 36 lode mining claim was located by Azco Mining Co Inc, whose address is 808 10th St. Golden Colo.80401 on ~~Nov.~~ 7 Dec 1988.

This claim is 1500 feet long and 600 feet wide, forming a claim in the shape of a parallelogram. The general course of this claim is North - South. From the location monument at which this notice is posted, this claim runs 25 feet S.

The location monument of this claim is in section 33 of T. 6 S., R. 27 E. G. & S.R.M.

The NE cor of this claim is approximately 2400 feet East and 3000 feet North of the NW Corner of section 4 Of T. 7 S., R. 27 E.

This claim falls within the NW & SW quarter(s) of section 33 of T. 6 S. R. 27 E. It is also in _____.

This claim is in the Lone Star Mining District in Graham County arizona.

All monuments consist of posts at least 1 1/2 inches wide and 4 feet above the ground.

James A. Loney
Locator/Agent

RECEIVED
B.L.M. AZ STATE OFFICE
1989 FEB -2 PM 2:14
PHOENIX, ARIZONA

A MC 292763

LOCATION NOTICE
Lode

Notice is hereby given that the Azco No. 37 lode mining claim was located by Azco Mining Co Inc, whose address is 808 10th St. Golden Colo.80401 on ~~Nov~~ 7 Dec 1988.

This claim is 1500 feet long and 600 feet wide, forming a claim in the shape of a parallelogram. The general course of this claim is North - South. From the location monument at which this notice is posted, this claim runs 25 feet S.

The location monument of this claim is in section 33 of T. 6 S., R. 27 E. G. & S.R.M.

The NE cor of this claim is approximately 3000 feet East and 3000 feet North of the NW Corner of section 4 Of T. 7 S., R. 27 E.

This claim falls within the A11 quarter(s) of section 33 of T. 6 S. R. 27 E. It is also in _____.

This claim is in the Lone Star Mining District in Graham County arizona.

All monuments consist of posts at least 1 1/2 inches wide and 4 feet above the ground.

James W. Lane
Locator/Agent

RECEIVED
B.L.M. AZ STATE OFFICE
1989 FEB -2 PM 2:14
PHOENIX, ARIZONA



08/ 6 11:30 AM 9.00 4267

STATE OF ARIZONA, County of Graham, ss Fee \$ No.

I hereby certify that the within instrument was filed and recorded

at request of Phelps Dodge Mining

In Docket No. 512 Page 713-4 and Indexed in ANML

Witness my hand and official seal the day and year aforesaid.

SHIRLEY ANGLE

COUNTY RECORDER

ARIZONA AMENDED NOTICE OF LOCATION (Lode Claim)

Notice is hereby given that Phelps Dodge Mining Company whose mailing address is PO Box 151, Safford, AZ 85548, by its undersigned agent, makes this amended location of the AZCO 37 lode mining claim in the Lone Star Mining District, County of Graham, State of Arizona.

The general course of the claim is from North to South, and said claim is located within the NW, NE, SE AND SW Quarter(s) of Section 33, Township 6 South, Range 27 East, Gila and Salt River Meridian, Arizona.

This Notice is posted upon a location monument on the centerline of the claim, said monument being located approximately 2709 feet EAST and 1499 feet NORTH from the SW corner of Section 33, Township 6 South, Range 27 East, G&SRM, Arizona. This claim is 1500 feet in length, running 1475 feet in a northerly direction and 25 feet in a southerly direction from said location monument and 600 feet in width (300 feet on either side of the centerline of the claim), forming a claim in the shape of a parallelogram.

Starting at the location monument, thence SOUTH 24.00 feet to the SOUTH center end of the claim, thence WEST 300.00 feet to the SW corner, thence NORTH 1480.00 feet to the NW corner, thence EAST 300.00 feet to the NORTH center end, thence EAST 299.00 feet to the NE corner, thence SOUTH 1480.00 feet to the SE corner, thence WEST 299.00 feet to the SOUTH center end.

The location monument is in Section 33, Township 6 South, Range 27 East, G&SRM, Graham County, Arizona.

The undersigned claims the ground as depicted on the attached map or sketch.

This claim has been monumented in accordance with State and Federal law.

The original location notice and earlier amended location notice(s), if any, are recorded in the Official Records of Graham County, Arizona, and are filed with the Bureau of Land Management Department of Interior, as follows:

Name of Claim	Recorded Doc	Page	BLM Serial Number
AZCO # 37	413	200/201	AMC 292763

This amended location is made for the purposes of including land not previously open to location and adjusting the boundaries of said claim and correcting any defects which may exist in the original location or the record thereof, hereby waiving no rights acquired under and by virtue of said original location.

Amended, dated and posted on the ground this 5 day of JUNE, 1996. Time: 10:50 AM.

PHELPS DODGE CORPORATION
Owner

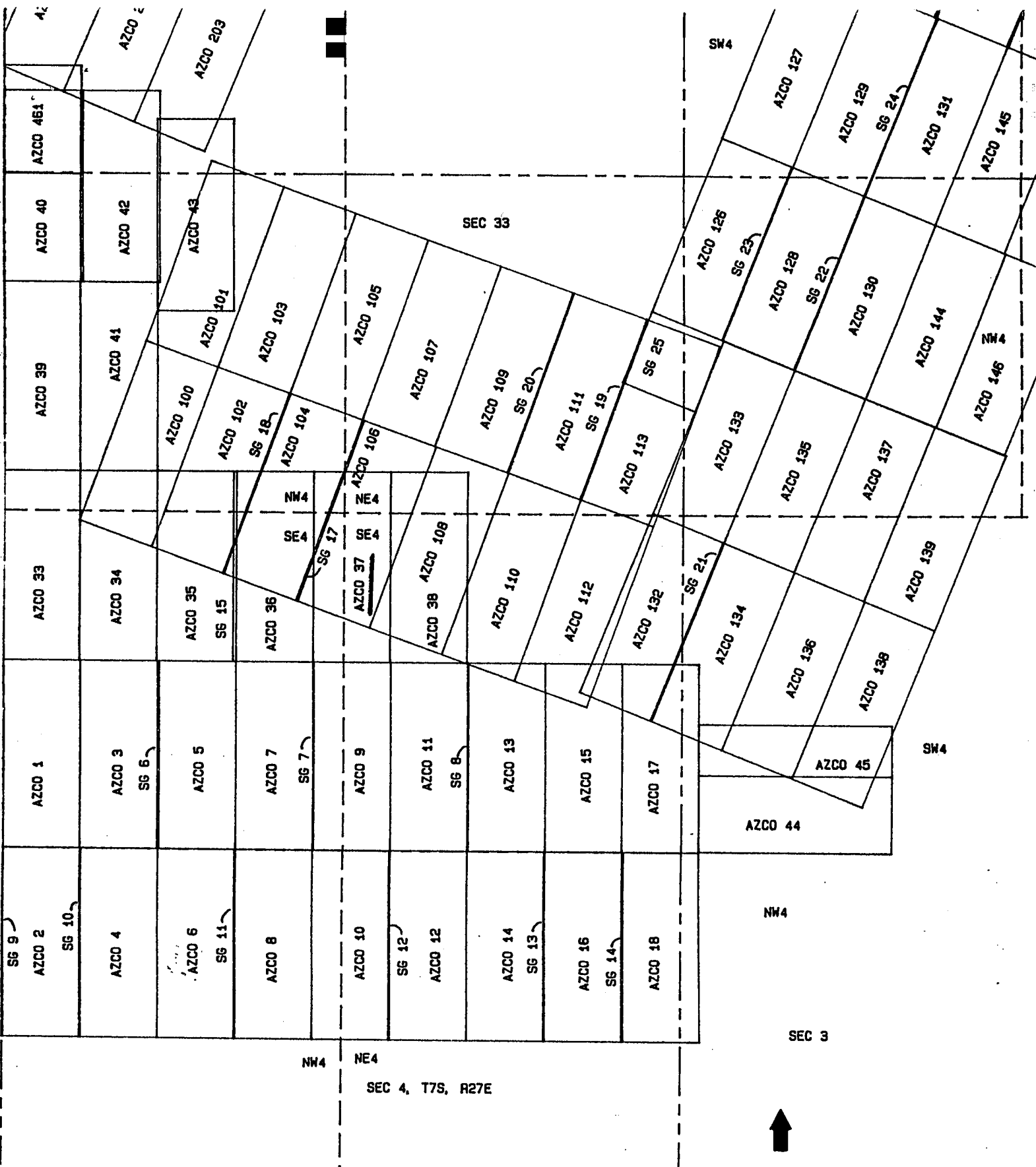
By David P. [Signature]
Agent

[Signature]
Witness

RECEIVED BUREAU OF LAND MANAGEMENT
ARIZONA STATE OFFICE PHOENIX, ARIZONA
Aug 15 10 52 AM '96
DOC#0051200713

ENTERED IN COMPUTER

JUN 26 1997 [Signature]




PHELPS DOGE MINING COMPANY
 AMENDED AZCO LODE CLAIMS &
 SG LODE MINING CLAIMS
 LONE STAR MINING DISTRICT
 GRAHAM COUNTY, ARIZONA
 SCALE: 1" = 1000'

RECEIVED
 BUREAU OF
 LAND MANAGEMENT
 ARIZONA
 STATE OFFICE
 PHOENIX, ARIZONA
 AUG 15 10 52 AM '96



DDCK00512PG0714



08/—6 11:30 AM 9.00 4268

STATE OF ARIZONA, County of Graham, ss Fee \$ No.

I hereby certify that the within instrument was filed and recorded

at request of Phelps Dodge Mining

In Docket No. 512 Page 715-6 and indexed in ANML

Witness my hand and official seal the day and year aforesaid.

SHIRLEY ANGLE

COUNTY RECORDER BY Shirley Angle Deputy

ARIZONA
AMENDED NOTICE OF LOCATION
(Lode Claim)

Notice is hereby given that Phelps Dodge Mining Company, whose mailing address is PO Box 151, Safford, AZ 85548, by its undersigned agent, makes this amended location of the AZCO 38 lode mining claim in the Lone Star Mining District, County of Graham, State of Arizona.

The general course of the claim is from North to South, and said claim is located within the NE AND SE Quarter(s) of Section 33, Township 6 South, Range 27 East, Gila and Salt River Meridian, Arizona.

This Notice is posted upon a location monument on the centerline of the claim, said monument being located approximately 3307 feet EAST and 1500 feet NORTH from the SW corner of Section 33, Township 6 South, Range 27 East, G&SRM, Arizona. This claim is 1500 feet in length, running 1474 feet in a northerly direction and 26 feet in a southerly direction from said location monument and 600 feet in width (300 feet on either side of the centerline of the claim), forming a claim in the shape of a parallelogram.

Starting at the location monument, thence	<u>SOUTH 25.00</u>
feet to the <u>SOUTH</u> center end of the claim, thence	<u>WEST</u>
<u>299.00</u> feet to the <u>SW</u> corner, thence	<u>NORTH</u>
<u>1480.00</u> feet to the <u>NW</u> corner, thence	<u>EAST</u>
<u>299.00</u> feet to the <u>NORTH</u> center end, thence	<u>EAST</u>
<u>299.00</u> feet to the <u>NE</u> corner, thence	<u>SOUTH</u>
<u>1480.00</u> feet to the <u>SE</u> corner, thence	<u>WEST</u>
<u>299.00</u> feet to the <u>SOUTH</u> center end.	

The location monument is in Section 33, Township 6 South, Range 27 East, G&SRM, Graham County, Arizona.

The undersigned claims the ground as depicted on the attached map or sketch.

This claim has been monumented in accordance with State and Federal law.

The original location notice and earlier amended location notice(s), if any, are recorded in the Official Records of Graham County, Arizona, and are filed with the Bureau of Land Management Department of Interior, as follows:

Name of Claim	Recorded Doc	Page	BLM Serial Number
<u>AZCO #38</u>	<u>413</u>	<u>202/203</u>	<u>AMC 292764</u>

This amended location is made for the purposes of including land not previously open to location and adjusting the boundaries of said claim and correcting any defects which may exist in the original location or the record thereof, hereby waiving no rights acquired under and by virtue of said original location.

Amended, dated and posted on the ground this 5 day of JUNE, 1996. Time: 10:06 AM.

PHELPS DODGE CORPORATION
Owner

By David P. [Signature]
Agent

[Signature]
Witness

DOC#00512PG0215

ARIZONA
STATE OFFICE
PHOENIX, ARIZONA

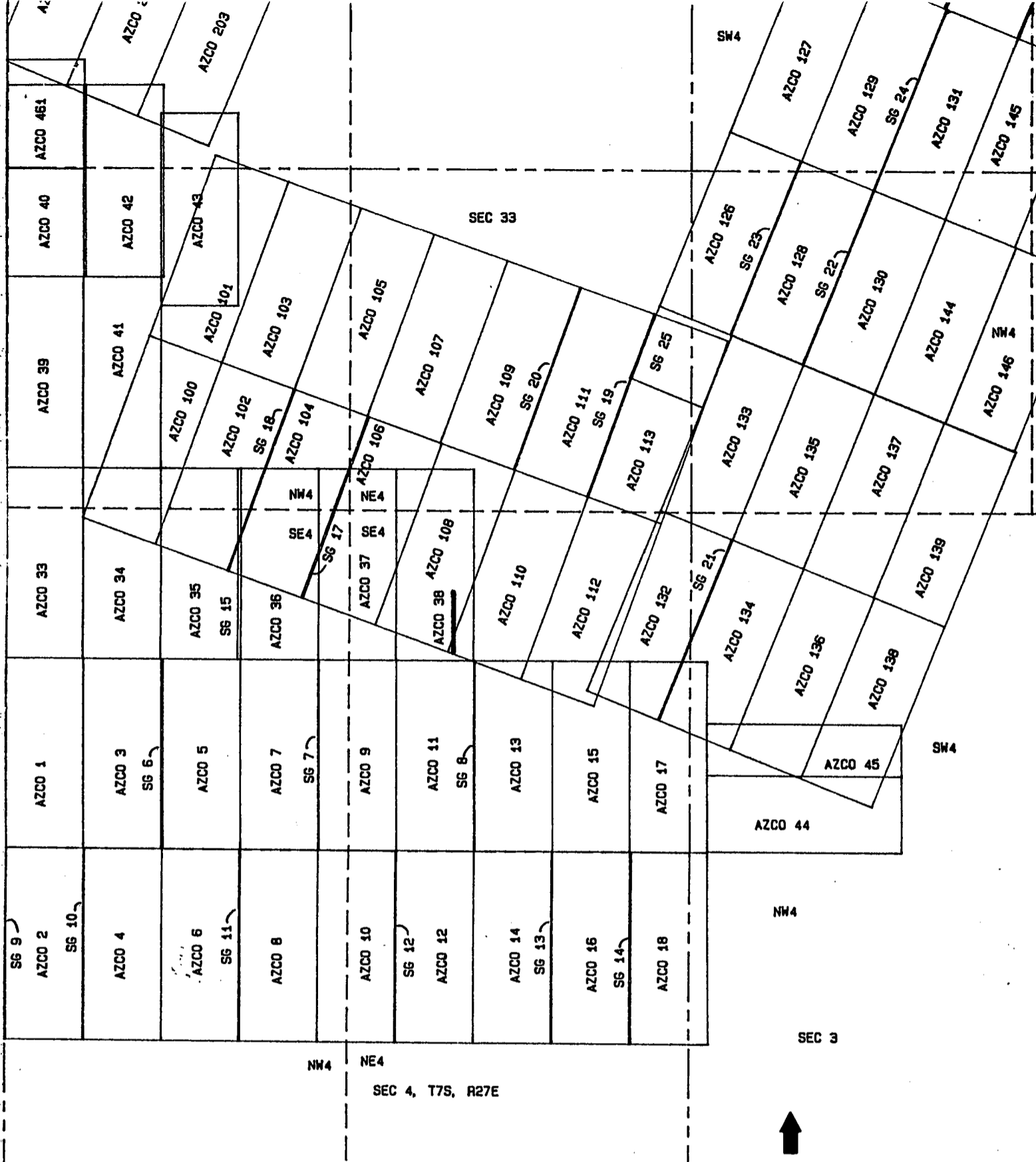
Aug 15 10 52 AM '96

RECEIVED
BUREAU OF
LAND MANAGEMENT

ENTERED IN COMPUTER

JUN 26 1997

[Signature]



PHELPS DOGE MINING COMPANY
 AMENDED AZCO LODE CLAIMS &
 SG LODE MINING CLAIMS
 LONE STAR MINING DISTRICT
 GRAHAM COUNTY, ARIZONA
 SCALE: 1" = 1000'

RECEIVED
 BUREAU OF
 LAND MANAGEMENT
 ARIZONA
 STATE OFFICE
 PHOENIX, ARIZONA
 AUG 15 10 52 AM '96

DOC#00512PG0716

A MC 292764

LOCATION NOTICE
Lode

Notice is hereby given that the Azco No. 38 lode mining claim was located by Azco Mining Co Inc, whose address is 808 10th St. Golden Colo.80401 on ~~Nov~~ Dec 7 1988.

This claim is 1500 feet long and 600 feet wide, forming a claim in the shape of a parallelogram. The general course of this claim is North - South. From the location monument at which this notice is posted, this claim runs 25 feet S.

The location monument of this claim is in section 33 of T. 6 S., R. 27 E. G. & S.R.M.

The NE cor of this claim is approximately 3600 feet East and 3000 feet North of the NW Corner of section 4 of T. 7 S., R. 27 E.


This claim falls within the NE & SE quarter(s) of section 33 of T. 6 S. R. 27 E. It is also in _____.

This claim is in the Lone Star Mining District in Graham County arizona.

All monuments consist of posts at least 1 1/2 inches wide and 4 feet above the ground.

James A. Gray
Locator/Agent

RECEIVED
U.M. STATE OFFICE
PHOENIX, ARIZONA
1989 FEB -2 PM 2:14



ARIZONA
AMENDED NOTICE OF LOCATION
(Lode Claim)

08/13/96 11:30 AM
ARIZONA, County of Graham, ss Fee \$ 9.00 No. 4276

I hereby certify that the within instrument was filed and recorded
at request of Phelps Dodge Mining
In Docket No. 512 Page 731-2 and indexed in ANML
Witness my hand and official seal the day and year aforesaid.

SHIRLEY ANGLE
COUNTY RECORDER BY Shirley Angle

Notice is hereby given that Phelps Dodge Mining Company, whose mailing address is PO Box 151, Safford, AZ 85548, by its undersigned agent, makes this amended location of the AZCO 100 lode mining claim in the Lone Star Mining District, County of Graham, State of Arizona.

The general course of the claim is from North to South, and said claim is located within the SW & NW Quarter(s) of Section 33, Township 6 South, Range 27 East, Gila and Salt River Meridian, Arizona.

This Notice is posted upon a location monument on the centerline of the claim, said monument being located approximately 1427 feet SOUTH and 3911 feet WEST from the NE corner of Section 33, Township 6 South, Range 27 East, G&SRM, Arizona. This claim is 1500 feet in length, running 33 feet in a northerly direction and 1467 feet in a southerly direction from said location monument and 600 feet in width (300 feet on either side of the centerline of the claim), forming a claim in the shape of a parallelogram.

Starting at the location monument, thence N20°E 32 feet to the NORTH center end of the claim, thence 570°E 298 feet to the NE corner, thence 520°W 1498 feet to the SE corner, thence N70°W 298 feet to the SOUTH center end, thence N70°W 298 feet to the SW corner, thence N20°E 1498 feet to the NW corner, thence 570°E 298 feet to the NORTH center end.

The location monument is in Section 33, Township 6 South, Range 27 East, G&SRM, Graham County, Arizona.

The undersigned claims the ground as depicted on the attached map or sketch.

This claim has been monumented in accordance with State and Federal law.

The original location notice and earlier amended location notice(s), if any, are recorded in the Official Records of Graham County, Arizona, and are filed with the Bureau of Land Management Department of Interior, as follows:

Name of Claim	Recorded Doc	Page	BLM Serial Number
AZCO #100	413	204/205	AMC 292765

This amended location is made for the purposes of including land not previously open to location and adjusting the boundaries of said claim and correcting any defects which may exist in the original location or the record thereof, hereby waiving no rights acquired under and by virtue of said original location.

Amended, dated and posted on the ground this 16 day of JULY, 1996. Time: 8:07 AM.

PHELPS DODGE CORPORATION
Owner

By Ray E. Thorsen
Agent
Albert J. Haskins
Witness

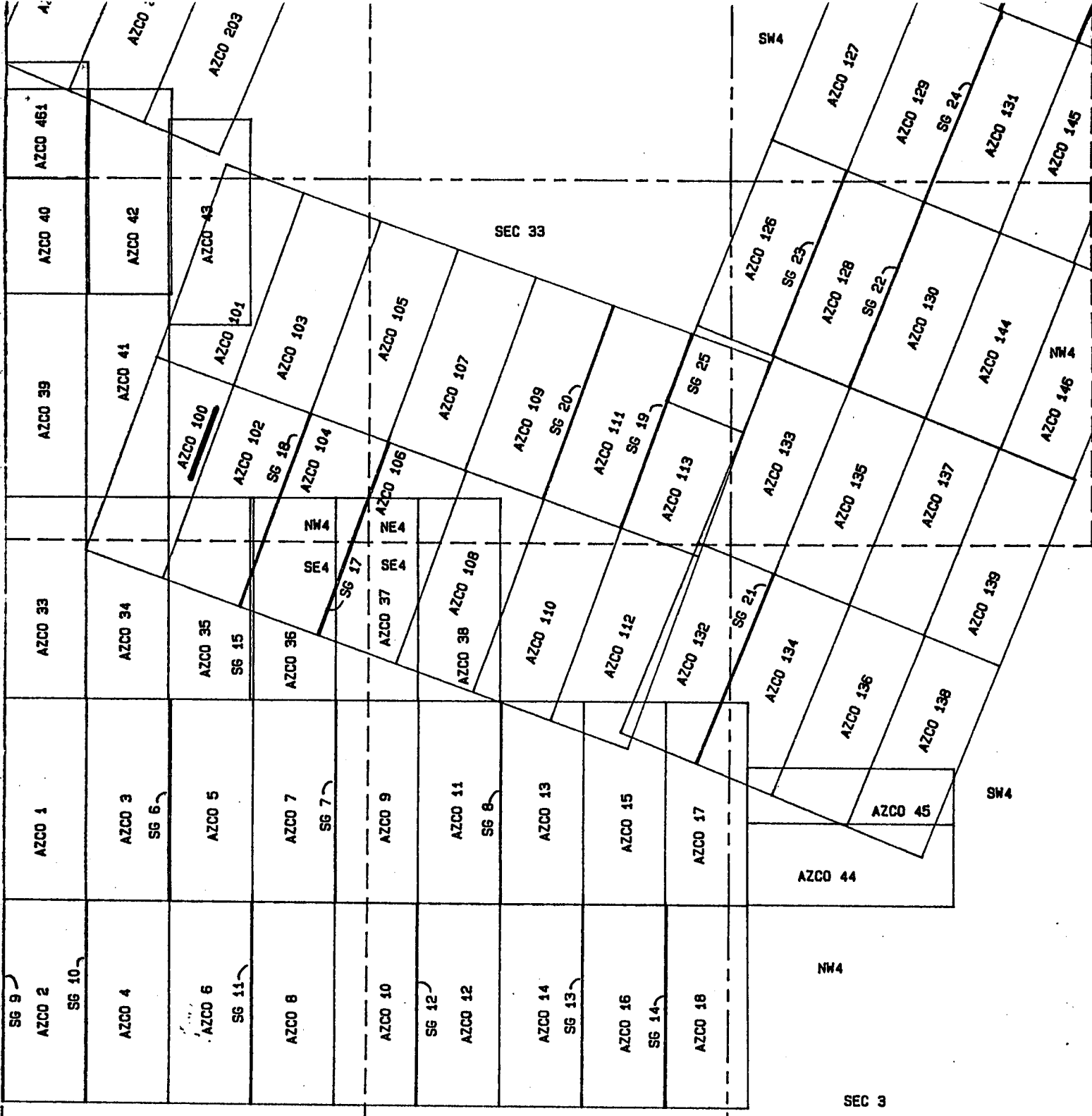
DDCM00512PG0731

ARIZONA
STATE OFFICE
PHOENIX, ARIZONA

RECEIVED
BUREAU OF
LAND MANAGEMENT
Aug 15 10 55 AM '96

ENTERED IN COMPUTER

JUN 26 1997 JTB



NW4 NE4
SEC 4, T7S, R27E

PHELPS DOGE MINING COMPANY
AMENDED AZCO LODE CLAIMS &
SG LODE MINING CLAIMS
LONE STAR MINING DISTRICT
GRAHAM COUNTY, ARIZONA
SCALE: 1" = 1000'

ARIZONA
STATE OFFICE
PHOENIX, ARIZONA

AUG 15 10 55 AM '96

RECEIVED
BUREAU OF
LAND MANAGEMENT

DC000512PC0732

A MC 292765

LOCATION NOTICE
Lode

Notice is hereby given that the Azco No. 100 lode mining claim was located by Azco Mining Co Inc, whose address is 808 10th St. Golden Colo.80401 on Nov. 10 1988.

This claim is 1500 feet long and 600 feet wide, forming a claim in the shape of a parallelogram. The general course of this claim is N ~~23~~ degrees E. From the location monument at which this notice is posted, this claim runs ~~NE~~ 25 feet ~~75~~ NE.

The location monument of this claim is in section 33 of T. 6 S., R. 27 E. G. & S.R.M.

The NE cor. of this claim is approximately 1600 feet East and ~~2500~~ 3900 feet North of the SW Corner of section 33 of T. 6 S., R. 27 E.

This claim falls within the NW 8 SW quarter(s) of section 33 of T. 6 S. R. 27 E. It is also in _____.

This claim is in the Lone Star Mining District in Graham County arizona.

All monuments consist of posts at least 1 1/2 inches wide and 4 feet above the ground.

James R. Yancy
Locator/Agent

RECEIVED
B.L.M. AZ STATE OFFICE
PHOENIX, ARIZONA
1989 FEB -2 PM 2:15



ARIZONA
AMENDED NOTICE OF LOCATION
(Lode Claim)

STATE OF ARIZONA, County of Graham, ss Fee \$9.00, 4277

hereby certify that the within instrument was filed and recorded
Pheelps Dodge Mining

In Docket No. 512 Page 733-4 and indexed in ANMI

Witness my hand and official seal the day and year aforesaid.
SHIRLEY ANGLE 08/13/96 11:30 AM

COUNTY RECORDER Shirley Angle

Notice is hereby given that Phelps Dodge Mining Company, whose mailing address is PO Box 151, Safford, AZ 85548, by its undersigned agent, makes this amended location of the AZCO 101 lode mining claim in the Lone Star Mining District, County of Graham, State of Arizona.

The general course of the claim is from North to South, and said claim is located within the SW 4, SEC 28 & THE NW Quarter(s) of Section 33, Township 6 South, Range 27 East, Gila and Salt River Meridian, Arizona.

This Notice is posted upon a location monument on the centerline of the claim, said monument being located approximately 1372 feet SOUTH and 3891 feet WEST from the NE corner of Section 33, Township 6 South, Range 27 East, G&SRM, Arizona. This claim is 1500 feet in length, running 1473 feet in a northerly direction and 27 feet in a southerly direction from said location monument and 600 feet in width (300 feet on either side of the centerline of the claim), forming a claim in the shape of a parallelogram.

Starting at the location monument, thence S20°W 26 feet to the SOUTH center end of the claim, thence N70°W 298 feet to the SW corner, thence N20°E 1498 feet to the NW corner, thence S70°E 298 feet to the NORTH center end, thence S70°E 298 feet to the NE corner, thence S20°W 1498 feet to the SE corner, thence N70°W 298 feet to the NORTH center end.

The location monument is in Section 33, Township 6 South, Range 27 East, G&SRM, Graham County, Arizona.

The undersigned claims the ground as depicted on the attached map or sketch.

This claim has been monumented in accordance with State and Federal law.

The original location notice and earlier amended location notice(s), if any, are recorded in the Official Records of Graham County, Arizona, and are filed with the Bureau of Land Management Department of Interior, as follows:

Name of Claim	Recorded Doc	Page	BLM Serial Number
AZCO # 101	413	206/207	AMC 292766
AZCO # 101	414	990	

This amended location is made for the purposes of including land not previously open to location and adjusting the boundaries of said claim and correcting any defects which may exist in the original location or the record thereof, hereby waiving no rights acquired under and by virtue of said original location.

Amended, dated and posted on the ground this 16 day of JULY, 1996. Time: 8:09 AM.

PHELPS DODGE CORPORATION
Owner

By Ray E. Thorsen
Agent

Albert J. Glasgow
Witness

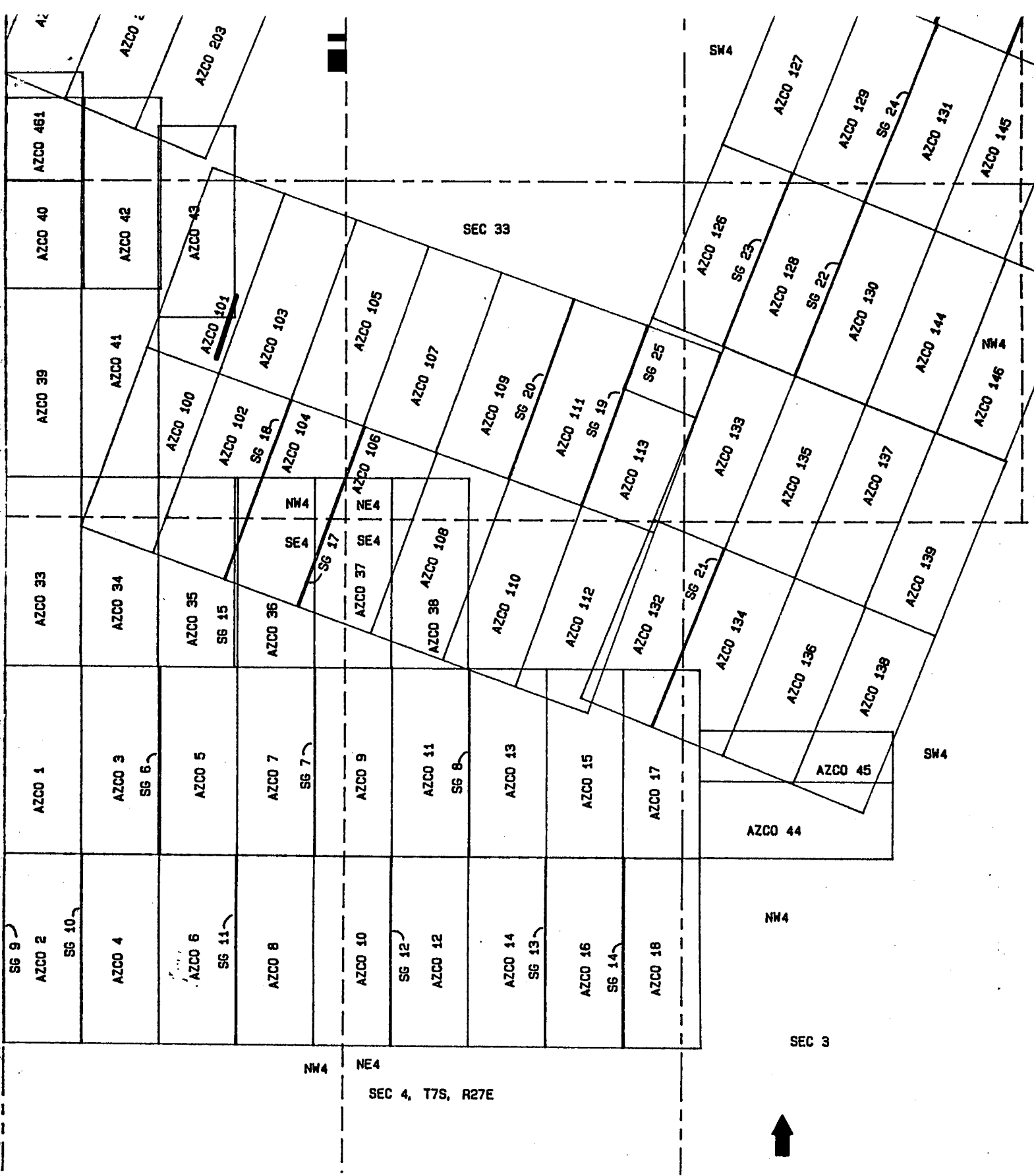
DOC#00512PG0733

ENTERED IN COMPUTER

JUN 26 1997

JBS

RECEIVED
BUREAU OF
LAND MANAGEMENT
ARIZONA
STATE OFFICE
PHOENIX, ARIZONA
Aug 15 10 55 AM '96



NW4 NE4
 SEC 4, T7S, R27E

PHELPS DOGE MINING COMPANY
 AMENDED AZCO LODE CLAIMS &
 SG LODE MINING CLAIMS
 LONE STAR MINING DISTRICT
 GRAHAM COUNTY, ARIZONA
 SCALE: 1" = 1000'

ARIZONA
 STATE OFFICE
 PHOENIX, ARIZONA

RECEIVED
 BUREAU OF
 LAND MANAGEMENT

AUG 15 10 55 AM '96

DPE0051200734

292766
Yi

AMENDED NOTICE OF LOCATION
(Lode Claim)

Notice is hereby given that Azco Mining Co. Inc., whose mailing address is 808 10th St. Golden Colo. 80401, by it's undersigned agent, makes this amended location of the Azco No. 101 lode mining claim in the Lone Star Mining District in Graham County, Arizona.

This claim was located on the 10 day of Nov, 1988. The general course of this claim is from SW to NE. From the location notice at which this notice is posted, this claim runs 25 feet SW.

The location monument is in Section 33 Township 6S, Range 27 E G&SRM, Arizona. The NE corner of this claim is approximately 2200 feet EAST and 5300 feet North from the SW corner of Section 33 Township 6S, Range 27E G&SRM Arizona.

This claim falls within the NW quarter(s) of Section 33 of Township 6S, Range 27E. IT is also in SW 1/4 section 34.

This claim has been monumented in accordance with State and Federal law.

The original location and earlier amended location notices, if any, are recorded in the Official Records of Graham County, Arizona, and filed with the Bureau of Land Management, Department of Interior as follows:

Book	Page	BLM Serial No.
413	206-207	292766

This amended Location Notice is made for the purpose of adjusting the boundaries of said claims and correcting any defects which may exist in the original location or the record thereof, hereby waiving no rights acquired under and by virtue of said original location.

Dated and posted on the ground this 30 day of Mar 1989.

Azco Mining Co Inc.
By James A Gray
Agent

STATE OF ARIZONA, County of Graham, ss Fee \$ 9.00 No. 1342
I hereby certify that the within instrument was filed and recorded at request of Azco 3-31-89 9:30 AM
In Pocket No. 414 Page 990 and indexed in Mining
Witness my hand and official seal the day and year aforesaid.
SHIRLEY ANGLE
COUNTY RECORDER BY Shirley Angle



RECEIVED
AZ STATE DEPT
APR -5 PM 11:00
DENIX, ARIZONA

ENTERED IN COMPUTER
4-10-89 Yi

DOCKET 414 PAGE 990

A MC 292766

LOCATION NOTICE
Lode

Notice is hereby given that the Azco No. 101 lode mining claim was located by Azco Mining Co Inc, whose address is 808 10th St. Golden Colo.80401 on Nov. 10 1988.

This claim is 1500 feet long and 600 feet wide, forming a claim in the shape of a parallelogram. The general course of this claim is N ~~29 degrees~~ E. From the location monument at which this notice is posted, this claim runs SW 25 feet SW.

The location monument of this claim is in section 33 of T. 6 S., R. 27 E. G. & S.R.M.

The NE cor of this claim is approximately 2200 feet East and 5300 feet North of the SW Corner of section 33 Of T. 6 S., R. 27 E.

This claim falls within the NW quarter(s) of section 33 of T. 6 S. R. 27 E. It is also in _____.

This claim is in the Lone Star Mining District in Graham County arizona.

All monuments consist of posts at least 1 1/2 inches wide and 4 feet above the ground.

James M. Gandy
Locator/Agent

RECEIVED
BLM. AZ STATE OFFICE
1989 FEB -2 PM 2:15
PHOENIX, ARIZONA



08/13/96 11:30 AM 9.00 4278
 STATE OF ARIZONA, County of Graham, ss Fee \$ No. _____
 I hereby certify that the within instrument was filed and recorded
 at request of Phelps Dodge Mining
 In Docket No. 512 Page 735-6 and indexed in ANML
 Witness my hand and official seal the day and year aforesaid.
 COUNTY RECORDER Shirley Angle Deputy

ARIZONA
 AMENDED NOTICE OF LOCATION
 (Lode Claim)

Notice is hereby given that Phelps Dodge Mining Company, whose mailing address is PO Box 151, Safford, AZ 85548, by its undersigned agent, makes this amended location of the AZCO 102 lode mining claim in the Lone Star Mining District, County of Graham, State of Arizona.

The general course of the claim is from North to South, and said claim is located within the SW & NW Quarter(s) of Section 33, Township 6 South, Range 27 East, Gila and Salt River Meridian, Arizona.

This Notice is posted upon a location monument on the centerline of the claim, said monument being located approximately 1636 feet SOUTH and 3354 feet WEST from the NE corner of Section 33, Township 6 South, Range 27 East, G&SRM, Arizona. This claim is 1500 feet in length, running 39 feet in a northerly direction and 1461 feet in a southerly direction from said location monument and 600 feet in width (300 feet on either side of the centerline of the claim), forming a claim in the shape of a parallelogram.

Starting at the location monument, thence	<u>N20°E</u>	<u>38</u>
feet to the <u>NORTH</u> center end of the claim, thence	<u>S70°E</u>	
<u>296</u> feet to the <u>NE</u> corner, thence	<u>S20°W</u>	
<u>1498</u> feet to the <u>SE</u> corner, thence	<u>N70°W</u>	
<u>296</u> feet to the <u>SOUTH</u> center end, thence	<u>N70°W</u>	
<u>296</u> feet to the <u>SW</u> corner, thence	<u>N20°E</u>	
<u>1498</u> feet to the <u>NW</u> corner, thence	<u>S70°E</u>	
<u>296</u> feet to the <u>NORTH</u> center end.		

The location monument is in Section 33, Township 6 South, Range 27 East, G&SRM, Graham County, Arizona.

The undersigned claims the ground as depicted on the attached map or sketch.

This claim has been monumented in accordance with State and Federal law.

The original location notice and earlier amended location notice(s), if any, are recorded in the Official Records of Graham County, Arizona, and are filed with the Bureau of Land Management Department of Interior, as follows:

Name of Claim	Recorded Doc	Page	BLM Serial Number
<u>AZCO #102</u>	<u>413</u>	<u>208/209</u>	<u>AMC 292767</u>

This amended location is made for the purposes of including land not previously open to location and adjusting the boundaries of said claim and correcting any defects which may exist in the original location or the record thereof, hereby waiving no rights acquired under and by virtue of said original location.

Amended, dated and posted on the ground this 16 day of JULY, 1996. Time: 8:20AM.

PHELPS DODGE CORPORATION
 Owner

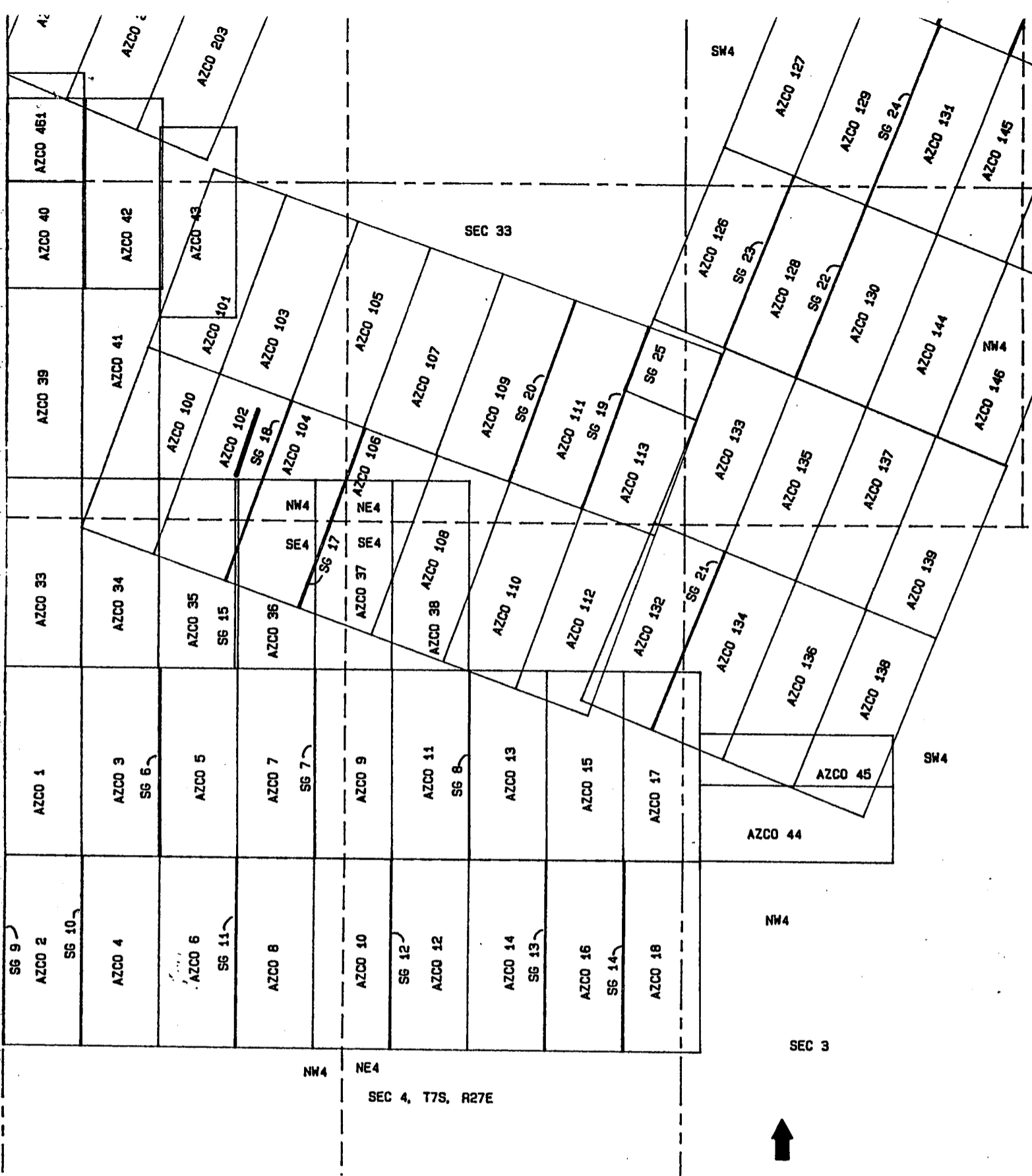
By Roy E. Thessen
 Agent

Albert J. Blongaw
 Witness

RECEIVED
 BUREAU OF
 LAND MANAGEMENT
 AUG 15 10 55 AM '96
 ARIZONA
 STATE OFFICE
 PHOENIX, ARIZONA
 DECK00512PG0235

ENTERED IN COMPUTER

JUN 26 1997 JB



PHELPS DOGE MINING COMPANY
 AMENDED AZCO LODE CLAIMS &
 SG LODE MINING CLAIMS
 LONE STAR MINING DISTRICT
 GRAHAM COUNTY, ARIZONA
 SCALE: 1" = 1000'

RECEIVED
 BUREAU OF
 LAND MANAGEMENT
 ARIZONA
 STATE OFFICE
 PHOENIX, ARIZONA
 AUG 15 10 55 AM '96

DFC00512PG0736

A MC 292767

LOCATION NOTICE
Lode

Notice is hereby given that the Azco No. 102 lode mining claim was located by Azco Mining Co Inc, whose address is 808 10th St. Golden Colo.80401 on Nov. 10 1988.

This claim is 1500 feet long and 600 feet wide, forming a claim in the shape of a parallelogram. The general course of this claim is N ~~23 degrees~~ E. From the location monument at which this notice is posted, this claim runs 25 feet NE.

The location monument of this claim is in section 33 of T. 6 S., R. 27 E. G. & S.R.M.

The NE cor of this claim is approximately 2200 feet East and 3700 feet North of the SW Corner of section 33 Of T. 6 S., R. 27 E.

This claim falls within the NW 1/4 SW quarter(s) of section 33 of T. 6 S. R. 27 E. It is also in _____.

This claim is in the Lone Star Mining District in Graham County arizona.

All monuments consist of posts at least 1 1/2 inches wide and 4 feet above the ground.

James A. Yancy
Locator/Agent

RECEIVED
BLM, AZ STATE OFFICE
PHOENIX, ARIZONA
1989 FEB -2 PM 2:15



08/≡ 6 11:30 AM 9.00 4279

ARIZONA
AMENDED NOTICE OF LOCATION
(Lode Claim)

STATE OF ARIZONA, County of Graham, ss Fee \$ _____ No. _____
I hereby certify that the within instrument was filed and record. d
request of Phelps Dodge Mining
In Docket No. 512 Page 737-8 and indexed in ANML
Witness my hand and official seal the day and year aforesaid.
SHIRLEY ANGLE
COUNTY RECORDER BY Shirley Angle

Notice is hereby given that Phelps Dodge Mining Company, whose mailing address is PO Box 151, Safford, AZ 85548, by its undersigned agent, makes this amended location of the AZCO 103 lode mining claim in the Lone Star Mining District, County of Graham, State of Arizona.

The general course of the claim is from North to South, and said claim is located within the NE & NW Quarter(s) of Section 33, Township 6 South, Range 27 East, Gila and Salt River Meridian, Arizona.

This Notice is posted upon a location monument on the centerline of the claim, said monument being located approximately 1576 feet SOUTH and 3333 feet WEST from the NE corner of Section 33, Township 6 South, Range 27 East, G&SRM, Arizona. This claim is 1500 feet in length, running 1473 feet in a northerly direction and 27 feet in a southerly direction from said location monument and 600 feet in width (300 feet on either side of the centerline of the claim), forming a claim in the shape of a parallelogram.

Starting at the location monument, thence S20°W 26 feet to the SOUTH center end of the claim, thence N70°W 296 feet to the SW corner, thence N20°E 1498 feet to the NW corner, thence S70°E 296 feet to the NORTH center end, thence S70°E 300 feet to the NE corner, thence S20°W 1498 feet to the SE corner, thence N70°W 300 feet to the NORTH center end.

The location monument is in Section 33, Township 6 South, Range 27 East, G&SRM, Graham County, Arizona.

The undersigned claims the ground as depicted on the attached map or sketch.

This claim has been monumented in accordance with State and Federal law.

The original location notice and earlier amended location notice(s), if any, are recorded in the Official Records of Graham County, Arizona, and are filed with the Bureau of Land Management Department of Interior, as follows:

Name of Claim	Recorded Doc	Page	BLM Serial Number
AZCO #103	413	210/211	AMC 292768

This amended location is made for the purposes of including land not previously open to location and adjusting the boundaries of said claim and correcting any defects which may exist in the original location or the record thereof, hereby waiving no rights acquired under and by virtue of said original location.

Amended, dated and posted on the ground this 16 day of JULY, 1996. Time: 8:22 AM.

PHELPS DODGE CORPORATION
Owner

By Ray E. Thuermer
Agent

Albert J. Blaszczak
Witness

DPEX00512PC0737

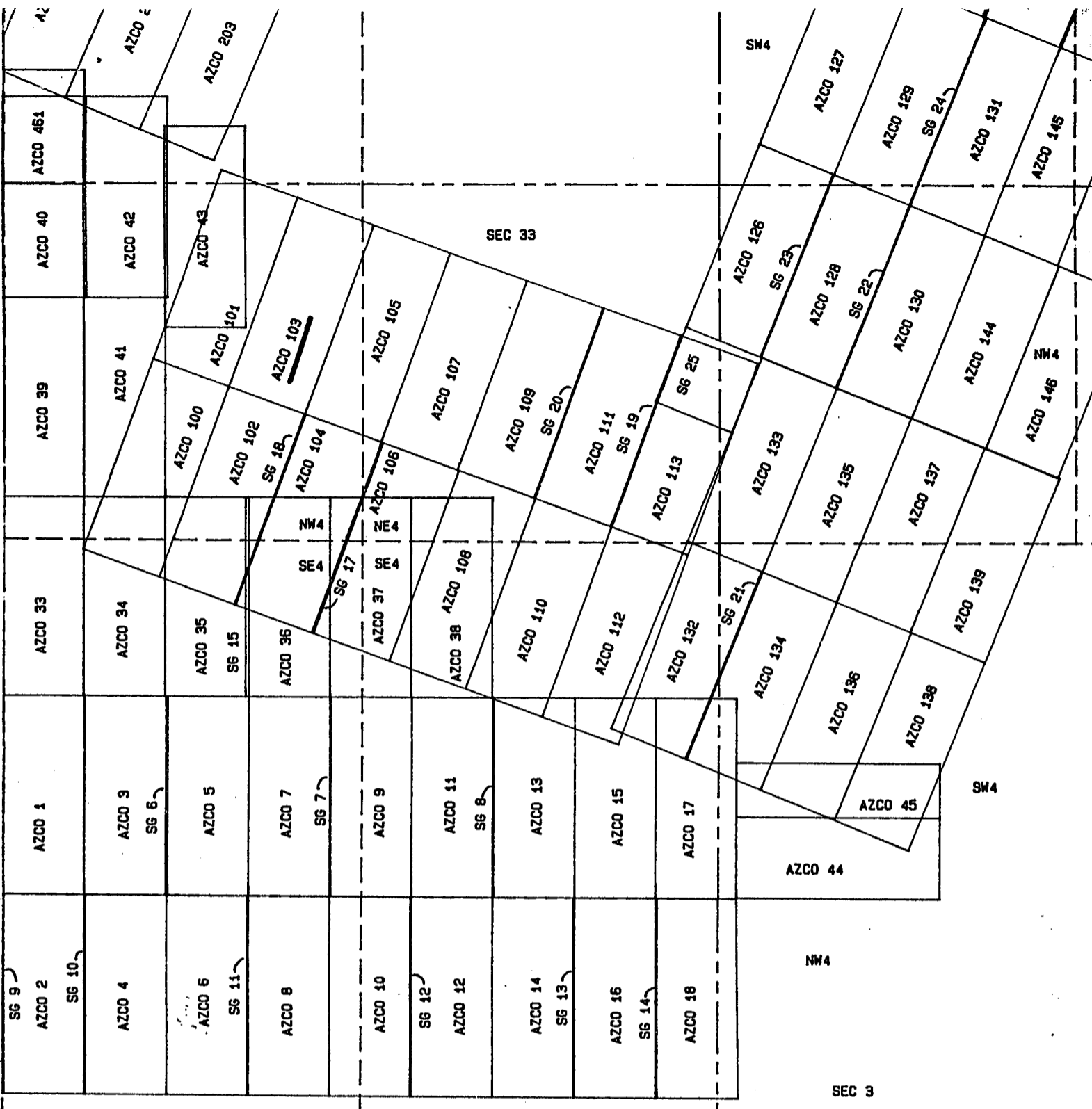
ARIZONA
STATE OFFICE
PHOENIX, ARIZONA

Aug 15 10 55 AM '96

RECEIVED
BUREAU OF
LAND MANAGEMENT

ENTERED IN COMPUTER

JUN 26 1997



NW4 NE4
 SEC 4, T7S, R27E

PHELPS DOGE MINING COMPANY
 AMENDED AZCO LODE CLAIMS &
 SG LODE MINING CLAIMS
 LONE STAR MINING DISTRICT
 GRAHAM COUNTY, ARIZONA
 SCALE: 1" = 1000'

ARIZONA
 STATE OFFICE
 PHOENIX, ARIZONA

AUG 15 10 55 AM '96

RECEIVED
 BUREAU OF
 LAND MANAGEMENT

DRC00512PC0738

292768
ly!

AMENDED NOTICE OF LOCATION
(Lode Claim)

Notice is hereby given that Azco Mining Co. Inc., whose mailing address is 808 10th St. Golden Colo. 80401, by it's undersigned agent, makes this amended location of the Azco No 103 lode mining claim in the Lone Star Mining District in Graham County, Arizona.

This claim was located on the 10 day of Nov, 1988. The general course of this claim is from SW to NE. From the location notice at which this notice is posted, this claim runs 25 feet SW.

The location monument is in Section 33 Township 6S, Range 27E G&SRM, Arizona. The NE corner of this claim is approximately 2700 feet East and 5100 feet North from the SW corner of Section 33 Township 6S, Range 27E G&SRM Arizona.

This claim falls within the NW quarter(s) of Section 33 of Township 6S, Range 27E. IT is also in SW 1/4 Sec 28.

This claim has been monumented in accordance with State and Federal law.

The original location and earlier amended location notices, if any, are recorded in the Official Records of Graham County, Arizona, and filed with the Bureau of Land Management, Department of Interior as follows:

Book	Page	BLM Serial No.
413	210-211	292768

This amended Location Notice is made for the purpose of adjusting the boundaries of said claims and correcting any defects which may exist in the original location or the record thereof, hereby waiving no rights acquired under and by virtue of said original location.

Dated and posted on the ground this 30 day of Mar 1989.

RECEIVED
L.M. STATE
1989 MAR -5 PM 20
PHOENIX, ARIZONA

STATE OF ARIZONA, County of Graham, ss Fee \$ 9.00 No. 1343
I hereby certify that the within instrument was filed and recorded at request of Azco 3-31-89 9:30 AM
In Pocket No. 414 Page 991 and indexed in Mining
Witness my hand and official seal the day and year aforesaid.
SHIRLEY ANGLE
COUNTY RECORDER BY [Signature]

Azco Mining Co Inc.
By [Signature]
Agent



DOCKET 414 PAGE 991

ENTERED IN COMPUTER
4-10-89 ly

A MC 292768

LOCATION NOTICE
Lode

Notice is hereby given that the Azco No. 103 lode mining claim was located by Azco Mining Co Inc, whose address is 808 10th St. Golden Colo.80401 on Nov. 10 1988.

This claim is 1500 feet long and 600 feet wide, forming a claim in the shape of a parallelogram. The general course of this claim is N ~~23 degrees~~ E. From the location monument at which this notice is posted, this claim runs 25 feet SW.

The location monument of this claim is in section 33 of T. 6 S., R. 27 E. G. & S.R.M.

The NE cor of this claim is approximately 2700 feet East and 5100 feet North of the SW Corner of section 33 of T. 6 S., R. 27 E.

This claim falls within the NW quarter(s) of section 33 of T. 6 S. R. 27 E. It is also in _____.

This claim is in the Lone Star Mining District in Graham County arizona.

All monuments consist of posts at least 1 1/2 inches wide and 4 feet above the ground.

James R. Yancy
Locator/Agent

RECEIVED
S.L.H. AZ STATE OFFICE
1989 FEB -2 PM 2:15
PHOENIX, ARIZONA



08/15 11:30 AM 9.00 4280

STATE OF ARIZONA, County of Graham, ss Fee \$ No.

I hereby certify that the within instrument was filed and recorded

request of Phelps Dodge Mining

In Docket No. 512 Page 739-40 and indexed in ANML

ARIZONA AMENDED NOTICE OF LOCATION (Lode Claim)

Witness my hand and official seal the day and year aforesaid.

SHIRLEY ANGLE

COUNTY RECORDER

Handwritten signature of Shirley Angle

Notice is hereby given that Phelps Dodge Mining Company, whose mailing address is PO Box 151, Safford, AZ 85548, by its undersigned agent, makes this amended location of the AZCO 104 lode mining claim in the Lone Star Mining District, County of Graham, State of Arizona.

The general course of the claim is from North to South, and said claim is located within the NE, SW & NW Quarter(s) of Section 33, Township 6 South, Range 27 East, Gila and Salt River Meridian, Arizona.

This Notice is posted upon a location monument on the centerline of the claim, said monument being located approximately 1840 feet SOUTH and 2786 feet WEST from the NE corner of Section 33, Township 6 South, Range 27 East, G&SRM, Arizona. This claim is 1500 feet in length, running 37 feet in a northerly direction and 1463 feet in a southerly direction from said location monument and 600 feet in width (300 feet on either side of the centerline of the claim), forming a claim in the shape of a parallelogram.

Starting at the location monument, thence N20°E 36 feet to the NORTH center end of the claim, thence 298 feet to the NE corner, thence 1498 feet to the SE corner, thence 298 feet to the SOUTH center end, thence 298 feet to the SW corner, thence 1498 feet to the NW corner, thence 298 feet to the NORTH center end.

The location monument is in Section 33, Township 6 South, Range 27 East, G&SRM, Graham County, Arizona.

The undersigned claims the ground as depicted on the attached map or sketch.

This claim has been monumented in accordance with State and Federal law.

The original location notice and earlier amended location notice(s), if any, are recorded in the Official Records of Graham County, Arizona, and are filed with the Bureau of Land Management Department of Interior, as follows:

Table with 4 columns: Name of Claim, Recorded Doc, Recorded Page, BLM Serial Number. Row 1: AZCO #104, 413, 212/213, AMC 292769

This amended location is made for the purposes of including land not previously open to location and adjusting the boundaries of said claim and correcting any defects which may exist in the original location or the record thereof, hereby waiving no rights acquired under and by virtue of said original location.

Amended, dated and posted on the ground this 16 day of JULY, 1996. Time: 8:35 AM.

PHELPS DODGE CORPORATION Owner

By Ray E. Thresher Agent

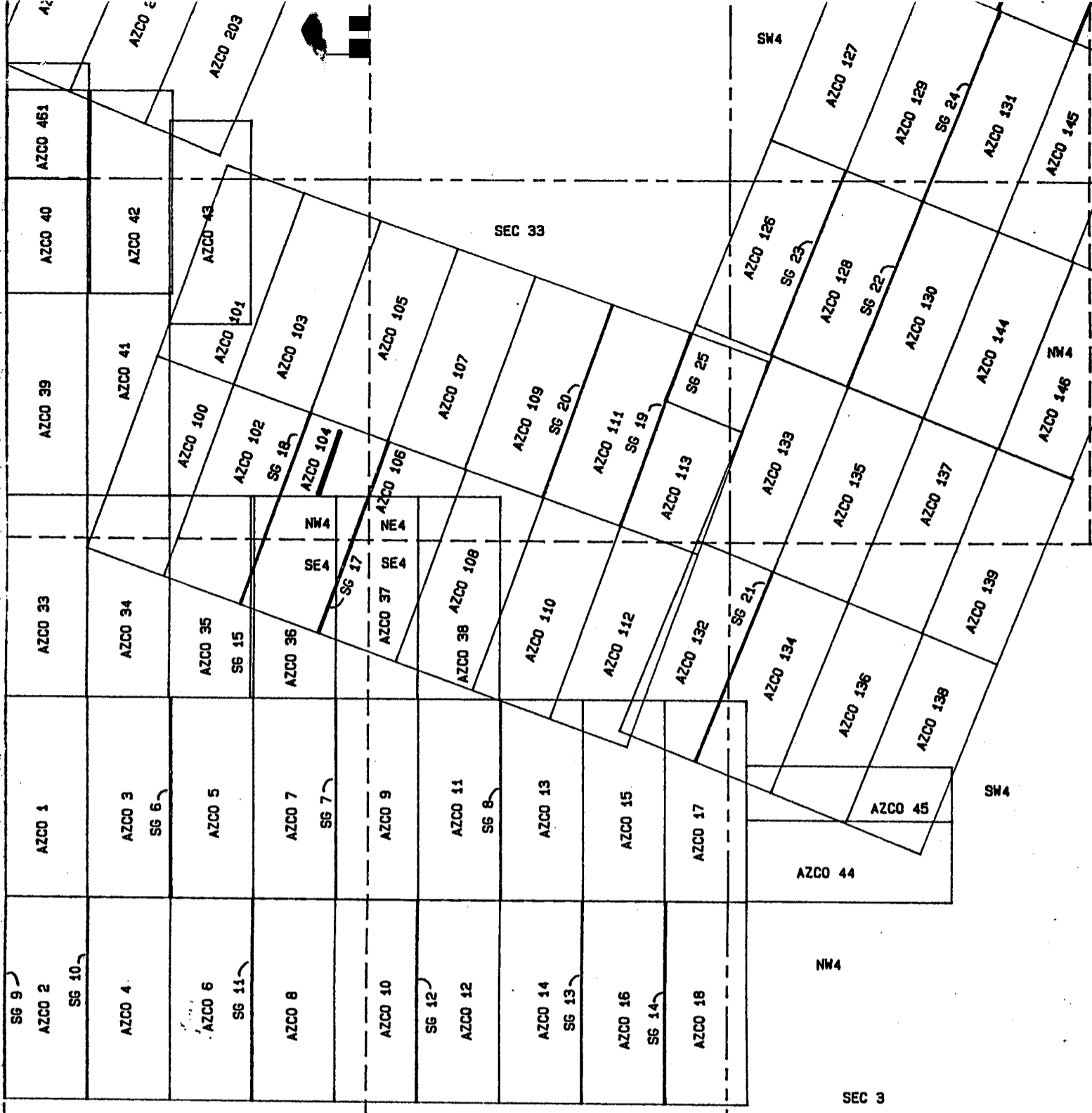
Witness Albert J. Hangan

RECEIVED BUREAU OF LAND MANAGEMENT ARIZONA STATE OFFICE PHOENIX, ARIZONA Aug 15 10 55 AM '96

DOCK00512PG0739

ENTERED IN COMPUTER

JUN 26 1997 [Signature]



NW4 NE4
 SEC 4, T7S, R27E

PHELPS DOGE MINING COMPANY
 AMENDED AZCO LODE CLAIMS &
 SG LODE MINING CLAIMS
 LONE STAR MINING DISTRICT
 GRAHAM COUNTY, ARIZONA
 SCALE: 1" = 1000'



ARIZONA
 STATE OFFICE
 PHOENIX, ARIZONA

Aug 15 10 55 AM '96

RECEIVED
 BUREAU OF
 LAND MANAGEMENT

DOCX00512PC0740

A MC 292769

LOCATION NOTICE
Lode

Notice is hereby given that the Azco No. 104 lode mining claim was located by Azco Mining Co Inc, whose address is 808 10th St. Golden Colo.80401 on Nov. 10 1988.

This claim is 1500 feet long and 600 feet wide, forming a claim in the shape of a parallelogram. The general course of this claim is N ~~23 degrees E~~. From the location monument at which this notice is posted, this claim runs 25 feet NE.

The location monument of this claim is in section 33 of T. 6 S., R. 27 E. G. & S.R.M.

The NE cor of this claim is approximately 2700 feet East and 3500 feet North of the SW Corner of section of T. 6 S., R. 27 E.

This claim falls within the NW 8 SW quarter(s) of section 33 of T. 6 S. R. 27 E. It is also in .

This claim is in the Lone Star Mining District in Graham County arizona.

All monuments consist of posts at least 1 1/2 inches wide and 4 feet above the ground.

James W. Gandy
Locator/Agent

RECEIVED
B.L.M. AZ STATE OFFICE
PHOENIX, ARIZONA
1989 FEB -2 PM 2:15



08/13/96 11:30 AM 9.00 4281
 STATE OF ARIZONA, County of Graham, ss Fee \$ No.
 I hereby certify that the within instrument was filed and recorded
 at request of Phelps Dodge Mining
 In Docket No. 512 Page 741-2 and Indexed in ANML
 Witness my hand and official seal the day and year aforesaid.
 SHIRLEY ANGLE
 COUNTY RECORDER BY Shirley Angle

ARIZONA
 AMENDED NOTICE OF LOCATION
 (Lode Claim)

Notice is hereby given that Phelps Dodge Mining Company, whose mailing address is PO Box 151, Safford, AZ 85548, by its undersigned agent, makes this amended location of the AZCO 105 lode mining claim in the Lone Star Mining District, County of Graham, State of Arizona.

The general course of the claim is from North to South, and said claim is located within the NE & NW Quarter(s) of Section 33, Township 6 South, Range 27 East, Gila and Salt River Meridian, Arizona.

This Notice is posted upon a location monument on the centerline of the claim, said monument being located approximately 1781 feet SOUTH and 2769 feet WEST from the NE corner of Section 33, Township 6 South, Range 27 East, G&SRM, Arizona. This claim is 1500 feet in length, running 1473 feet in a northerly direction and 27 feet in a southerly direction from said location monument and 600 feet in width (300 feet on either side of the centerline of the claim), forming a claim in the shape of a parallelogram.

Starting at the location monument, thence S20°W 26 feet to the SOUTH center end of the claim, thence N70°W 300 feet to the SW corner, thence N20°E 1498 feet to the NW corner, thence S70°E 300 feet to the NORTH center end, thence S70°E 300 feet to the NE corner, thence S20°W 1498 feet to the SE corner, thence N70°W 300 feet to the NORTH center end.

The location monument is in Section 33, Township 6 South, Range 27 East, G&SRM, Graham County, Arizona.

The undersigned claims the ground as depicted on the attached map or sketch.

This claim has been monumented in accordance with State and Federal law.

The original location notice and earlier amended location notice(s), if any, are recorded in the Official Records of Graham County, Arizona, and are filed with the Bureau of Land Management Department of Interior, as follows:

Name of Claim	Recorded Doc	Page	BLM Serial Number
AZCO #105	413	214/215	AMC 292770

This amended location is made for the purposes of including land not previously open to location and adjusting the boundaries of said claim and correcting any defects which may exist in the original location or the record thereof, hereby waiving no rights acquired under and by virtue of said original location.

Amended, dated and posted on the ground this 16 day of JULY, 1996. Time: 8:37AM.

PHELPS DODGE CORPORATION
 Owner

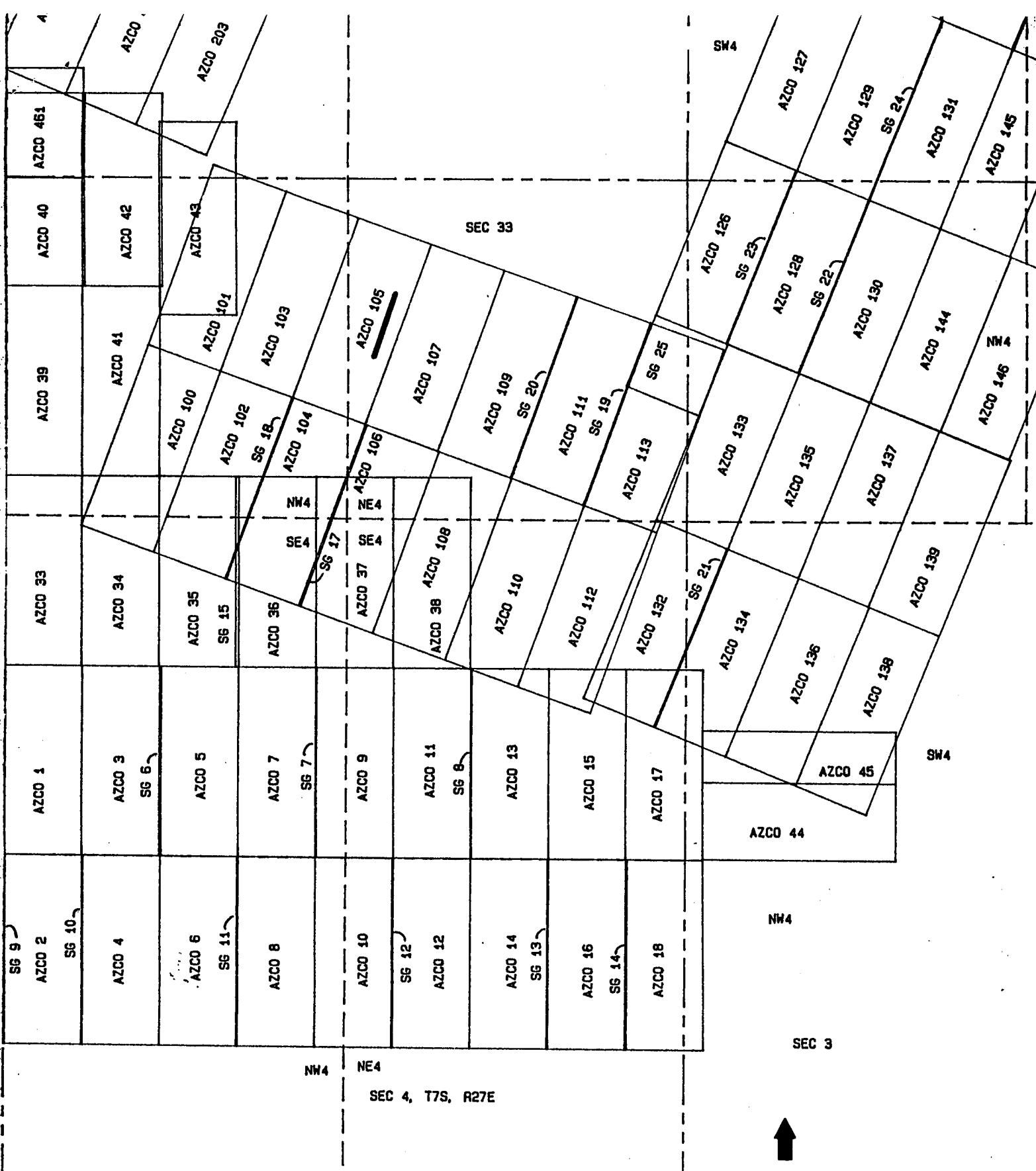
By Ray E. Thresser
 Agent

Albert J. Blaszczak
 Witness

RECEIVED
 BUREAU OF
 LAND MANAGEMENT
 AUG 15 10 55 AM '96
 ARIZONA
 STATE OFFICE
 PHOENIX, ARIZONA
 DEK0051210741

ENTERED IN COMPUTER

JUN 26 1997



NW4 NE4
 SEC 4, T7S, R27E

PHELPS DOGE MINING COMPANY
 AMENDED AZCO LODE CLAIMS &
 SG LODE MINING CLAIMS
 LONE STAR MINING DISTRICT
 GRAHAM COUNTY, ARIZONA
 SCALE: 1" = 1000'

RECEIVED
 BUREAU OF
 LAND MANAGEMENT
 ARIZONA
 STATE OFFICE
 PHOENIX, ARIZONA
 AUG 15 10 55 AM '96

DRK00512PG0742

A MC 292770

LOCATION NOTICE
Lode

Notice is hereby given that the Azco No. 105 lode mining claim was located by Azco Mining Co Inc, whose address is 808 10th St. Golden Colo.80401 on Nov. 10 1988.

This claim is 1500 feet long and 600 feet wide, forming a claim in the shape of a parallelogram. The general course of this claim is N ~~23 degrees~~ E. From the location monument at which this notice is posted, this claim runs 25 feet SW.

The location monument of this claim is in section 33 of T. 6 S., R. 27 E. G. & S.R.M.

The NE cor of this claim is approximately 3300 feet East and 4900 feet North of the SW Corner of section 33 Of T. 6 S., R. 27 E.

This claim falls within the NW & NE quarter(s) of section 33 of T. 6 S. R. 27 E. It is also in _____.

This claim is in the Lone Star Mining District in Graham County arizona.

All monuments consist of posts at least 1 1/2 inches wide and 4 feet above the ground.

James A. Gandy
Locator/Agent

RECEIVED
B.L.M. AZ STATE OFFICE
1989 FEB -2 PM 2:15
PHOENIX, ARIZONA



08/15 11:30 AM 9.00 4282

STATE OF ARIZONA, County of Graham, ss Fee \$ No.

I hereby certify that the within instrument was filed and record.d request of Phelps Dodge Mining

In Docket No. 512 Page 743-4 and Indexed in ANML

Witness my hand and official seal the day and year aforesaid.

SHIRLEY ANGLE COUNTY RECORDER BY Shirley Angle Deputy

ARIZONA AMENDED NOTICE OF LOCATION (Lode Claim)

Notice is hereby given that Phelps Dodge Mining Company, whose mailing address is PO Box 151, Safford, AZ 85548, by its undersigned agent, makes this amended location of the AZCO 106 lode mining claim in the Lone Star Mining District, County of Graham, State of Arizona.

The general course of the claim is from North to South, and said claim is located within the NE, SE, SW & NW Quarter(s) of Section 33, Township 6 South, Range 27 East, Gila and Salt River Meridian, Arizona.

This Notice is posted upon a location monument on the centerline of the claim, said monument being located approximately 2045 feet SOUTH and 2212 feet WEST from the NE corner of Section 33, Township 6 South, Range 27 East, G&SRM, Arizona. This claim is 1500 feet in length, running 33 feet in a northerly direction and 1467 feet in a southerly direction from said location monument and 600 feet in width (300 feet on either side of the centerline of the claim), forming a claim in the shape of a parallelogram.

Starting at the location monument, thence N20°E 32 feet to the NORTH center end of the claim, thence 298 feet to the NE corner, thence 1498 feet to the SE corner, thence 298 feet to the SOUTH center end, thence 298 feet to the SW corner, thence 1498 feet to the NW corner, thence 298 feet to the NORTH center end.

The location monument is in Section 33, Township 6 South, Range 27 East, G&SRM, Graham County, Arizona.

The undersigned claims the ground as depicted on the attached map or sketch.

This claim has been monumented in accordance with State and Federal law.

The original location notice and earlier amended location notice(s), if any, are recorded in the Official Records of Graham County, Arizona, and are filed with the Bureau of Land Management Department of Interior, as follows:

Table with 4 columns: Name of Claim, Recorded Doc, Recorded Page, BLM Serial Number. Row 1: AZCO #106, 413, 216/217, AMC 292771

This amended location is made for the purposes of including land not previously open to location and adjusting the boundaries of said claim and correcting any defects which may exist in the original location or the record thereof, hereby waiving no rights acquired under and by virtue of said original location.

Amended, dated and posted on the ground this 16 day of JULY, 1996. Time: 8:47AM

PHELPS DODGE CORPORATION Owner

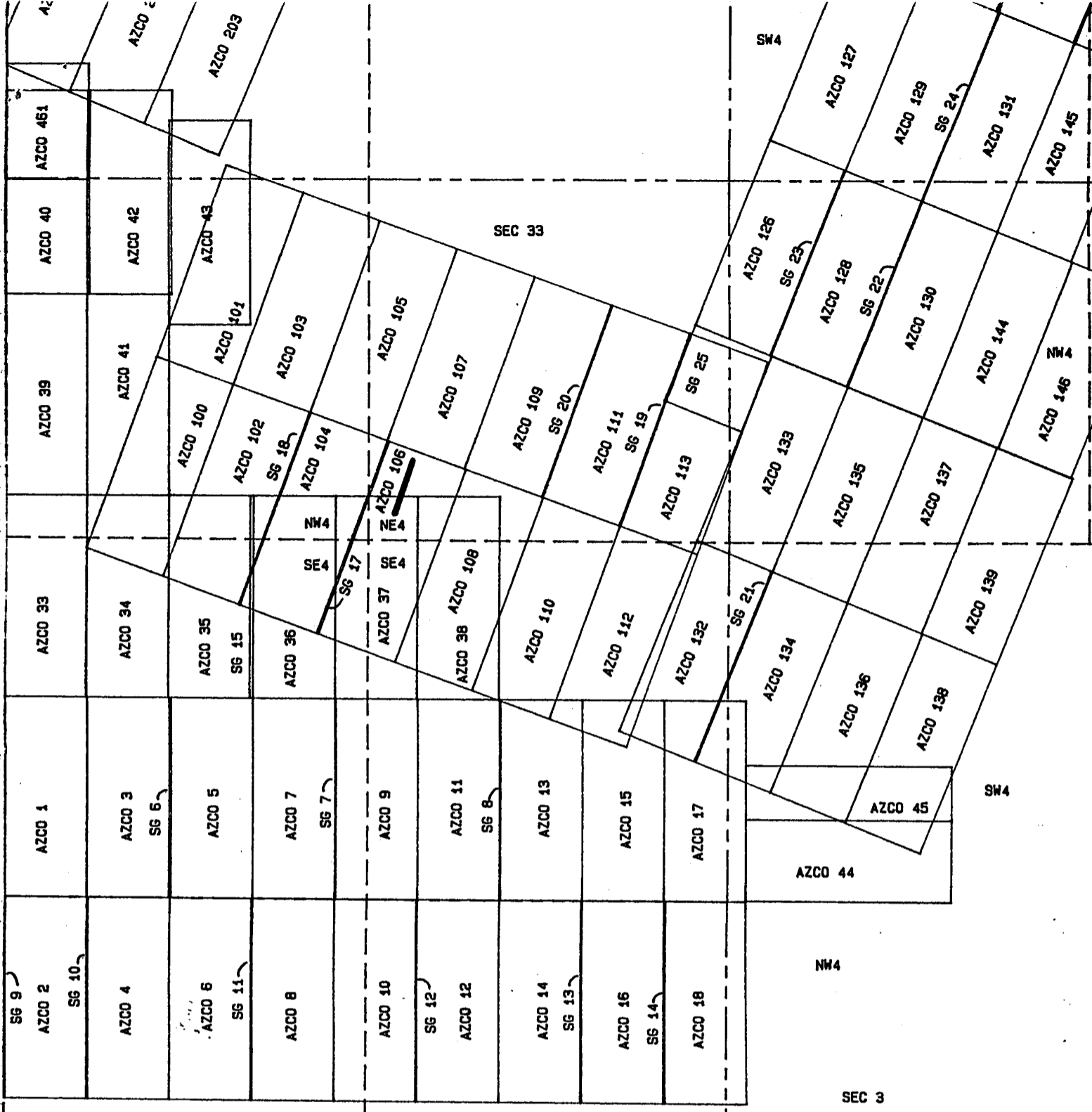
BY Roy E. Thesier Agent

Albert J. Harsgow Witness

RECEIVED BUREAU OF LAND MANAGEMENT AUG 15 10 55 AM '96 ARIZONA STATE OFFICE PHOENIX, ARIZONA DDCX005120743

ENTERED IN COMPUTER

JUN 25 1997 JB



NW4 NE4
 SEC 4, T7S, R27E



PHELPS DOGE MINING COMPANY
 AMENDED AZCO LODE CLAIMS &
 SG LODE MINING CLAIMS
 LONE STAR MINING DISTRICT
 GRAHAM COUNTY, ARIZONA
 SCALE: 1" = 1000'

ARIZONA
 STATE OFFICE
 PHOENIX, ARIZONA

RECEIVED
 BUREAU OF
 LAND MANAGEMENT
 AUG 15 10 55 AM '96

DPGK00512PG0744

A MC 292771

LOCATION NOTICE
Lode

Notice is hereby given that the Azco No. 106 lode mining claim was located by Azco Mining Co Inc, whose address is 808 10th St. Golden Colo.80401 on Nov. 10 1988.

This claim is 1500 feet long and 600 feet wide, forming a claim in the shape of a parallelogram. The general course of this claim is N ~~23 degrees~~ E. From the location monument at which this notice is posted, this claim runs 25 feet NE.

The location monument of this claim is in section 33 of T. 6 S., R. 27 E. G. & S.R.M.

The NE cor of this claim is approximately 3300 feet East and ~~4400~~ 3300 feet North of the SW Corner of section 33 Of T. 6 S., R. 27 E.

This claim falls within the A 11 quarter(s) of section 33 of T. 6 S. R. 27 E. It is also in _____.

This claim is in the Lone Star Mining District in Graham County arizona.

All monuments consist of posts at least 1 1/2 inches wide and 4 feet above the ground.

James A. Gary
Locator/Agent

RECEIVED
D.L.M. AZ STATE OFFICE
1989 FEB -2 PM 2:15
PHOENIX, ARIZONA



08/17/96 11:30 AM 9.00 4283
 STATE OF ARIZONA, County of Graham, ss Fee \$ No
 I hereby certify that the within instrument was filed and record
 request of Phelps Dodge Mining
 In Decket No. 512 Page 745-6 and indexed in ANML
 Witness my hand and official seal the day and year aforesaid.
 SHIRLEY ANGLE
 COUNTY RECORDER BY *Shirley Angle*

ARIZONA
 AMENDED NOTICE OF LOCATION
 (Lode Claim)

Notice is hereby given that Phelps Dodge Mining Company, whose mailing address is PO Box 151, Safford, AZ 85548, by its undersigned agent, makes this amended location of the AZCO 107 lode mining claim in the Lone Star Mining District, County of Graham, State of Arizona.

The general course of the claim is from North to South, and said claim is located within the NE Quarter(s) of Section 33, Township 6 South, Range 27 East, Gila and Salt River Meridian, Arizona.

This Notice is posted upon a location monument on the centerline of the claim, said monument being located approximately 1987 feet SOUTH and 2205 feet WEST from the NE corner of Section 33, Township 6 South, Range 27 East, G&SRM, Arizona. This claim is 1500 feet in length, running 1474 feet in a northerly direction and 26 feet in a southerly direction from said location monument and 600 feet in width (300 feet on either side of the centerline of the claim), forming a claim in the shape of a parallelogram.

Starting at the location monument, thence S20°W 25 feet to the SOUTH center end of the claim, thence N70°W 300 feet to the SW corner, thence N20°E 1498 feet to the NW corner, thence S70°E 300 feet to the NORTH center end, thence S70°E 300 feet to the NE corner, thence S20°W 1498 feet to the SE corner, thence N70°W 300 feet to the NORTH center end.

The location monument is in Section 33, Township 6 South, Range 27 East, G&SRM, Graham County, Arizona.

The undersigned claims the ground as depicted on the attached map or sketch.

This claim has been monumented in accordance with State and Federal law.

The original location notice and earlier amended location notice(s), if any, are recorded in the Official Records of Graham County, Arizona, and are filed with the Bureau of Land Management Department of Interior, as follows:

Name of Claim	Recorded Doc	Page	BLM Serial Number
AZCO #107	413	218/219	AMC 292772

This amended location is made for the purposes of including land not previously open to location and adjusting the boundaries of said claim and correcting any defects which may exist in the original location or the record thereof, hereby waiving no rights acquired under and by virtue of said original location.

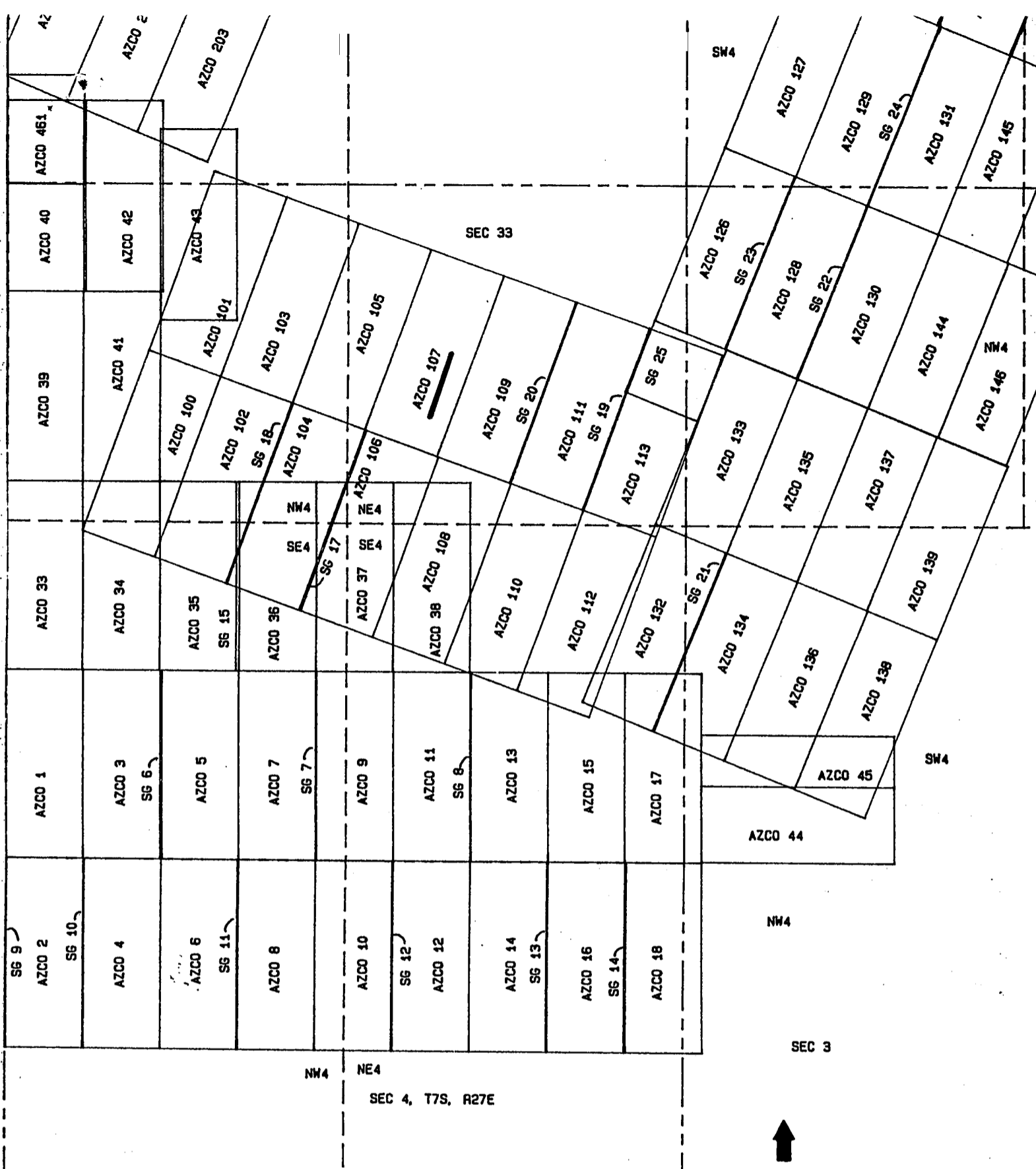
Amended, dated and posted on the ground this 16 day of JULY, 1996. Time: 8:49 AM.

PHELPS DODGE CORPORATION
 Owner

By Ray E. Thorsen
 Agent
Albert J. Hestgen
 Witness

RECEIVED
 BUREAU OF
 LAND MANAGEMENT
 AUG 15 10 55 AM '96
 ARIZONA
 STATE OFFICE
 PHOENIX, ARIZONA
 DOC#00512PG074

ENTERED IN COMPUTER
 JUN 25 1997



PHELPS DOGE MINING COMPANY
 AMENDED AZCO LODE CLAIMS &
 SG LODE MINING CLAIMS
 LONE STAR MINING DISTRICT
 GRAHAM COUNTY, ARIZONA
 SCALE: 1" = 1000'

RECEIVED
 BUREAU OF
 LAND MANAGEMENT
 ARIZONA
 STATE OFFICE
 PHOENIX, ARIZONA
 AUG 15 10 55 AM '96

DDCK00512PC0746

A MC 292772

LOCATION NOTICE
Lode

Notice is hereby given that the Azco No. 107 lode mining claim was located by Azco Mining Co Inc, whose address is 808 10th St. Golden Colo.80401 on Nov. 10 1988.

This claim is 1500 feet long and 600 feet wide, forming a claim in the shape of a parallelogram. The general course of this claim is N ~~23 degrees~~ E. From the location monument at which this notice is posted, this claim runs 25 feet SW.

The location monument of this claim is in section 33 of T. 6 S., R. 27 E. G. & S.R.M.

The NE cor of this claim is approximately 3900 feet East and 4700 feet North of the SW Corner of section 33 of T. 6 S., R. 27 E.

This claim falls within the NE quarter(s) of section 33 of T. 6 S. R. 27 E. It is also in _____.

This claim is in the Lone Star Mining District in Graham County arizona.

All monuments consist of posts at least 1 1/2 inches wide and 4 feet above the ground.

James A. Gandy
Locator/Agent

RECEIVED
D.L.H. AZ STATE OFFICE
PHOENIX, ARIZONA
1989 FEB -2 PM 2:15



08/13/96 11:30 AM 9.00 4284

STATE OF ARIZONA, County of Graham, ss Fee \$ No.
I hereby certify that the within instrument was filed and recorded
at request of Phelps Dodge Mining
In Docket No. 512 Page 747-8 and Indexed in ANML
Witness my hand and official seal the day and year aforesaid.
SHIRLEY ANGLE
COUNTY RECORDER Deputy

ARIZONA
AMENDED NOTICE OF LOCATION
(Lode Claim)

Notice is hereby given that Phelps Dodge Mining Company,
whose mailing address is PO Box 151, Safford, AZ 85548, by its
undersigned agent, makes this amended location of the AZCO 108
lode mining claim in the Lone Star Mining District, County of
Graham, State of Arizona.

The general course of the claim is from North to South, and
said claim is located within the NE & SE
Quarter(s) of Section 33, Township 6 South, Range 27 East,
Gila and Salt River Meridian, Arizona.

This Notice is posted upon a location monument on the
centerline of the claim, said monument being located approxi-
mately 2252 feet SOUTH and 1653 feet WEST
from the NE corner of Section 33, Township 6 South,
Range 27 East, G&SRM, Arizona. This claim is 1500 feet in length,
running 36 feet in a northerly direction and 1464 feet
in a southerly direction from said location monument and 600 feet
in width (300 feet on either side of the centerline of the
claim), forming a claim in the shape of a parallelogram.

Starting at the location monument, thence N20°E 35
feet to the NORTH center end of the claim, thence 300
feet to the NE corner, thence 1498
feet to the SE corner, thence 300
feet to the SOUTH center end, thence 298
feet to the SW corner, thence 1498
feet to the NW corner, thence 298
feet to the NORTH center end.

The location monument is in Section 33, Township 6 South,
Range 27 East, G&SRM, Graham County, Arizona.

The undersigned claims the ground as depicted on the
attached map or sketch.

This claim has been monumented in accordance with State and
Federal law.

The original location notice and earlier amended location
notice(s), if any, are recorded in the Official Records of Graham
County, Arizona, and are filed with the Bureau of Land Management
Department of Interior, as follows:

Table with 4 columns: Name of Claim, Recorded Doc Page, BLM Serial Number. Row 1: AZCO #108, 413, 220/221, AMC 292773

This amended location is made for the purposes of including
land not previously open to location and adjusting the boundaries
of said claim and correcting any defects which may exist in the
original location or the record thereof, hereby waiving no rights
acquired under and by virtue of said original location.

Amended, dated and posted on the ground this 16 day of
JULY, 1996. Time: 8:58 AM.

PHELPS DODGE CORPORATION
Owner

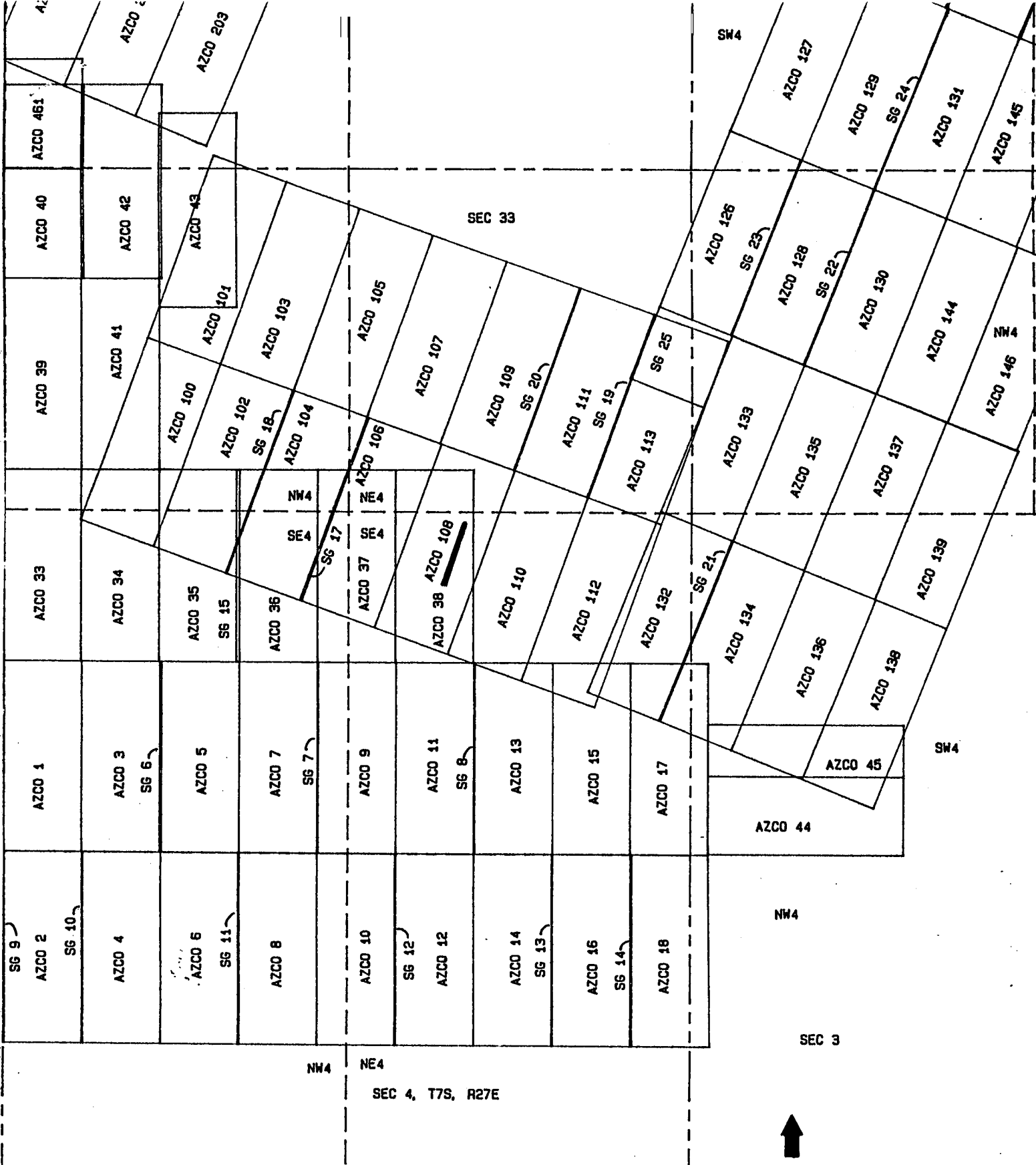
By Ray E. Thresher
Agent
Witness Albert J. Glasgow

DOCK 00512 PCD 747
ARIZONA
STATE OFFICE
PHOENIX, ARIZONA

RECEIVED
BUREAU OF
LAND MANAGEMENT
Aug 15 10 55 AM '96

ENTERED IN COMPUTER

JUN 26 1997



PHELPS DOGE MINING COMPANY
 AMENDED AZCO LODE CLAIMS &
 SG LODE MINING CLAIMS
 LONE STAR MINING DISTRICT
 GRAHAM COUNTY, ARIZONA
 SCALE: 1" = 1000'

RECEIVED
 BUREAU OF
 LAND MANAGEMENT
 ARIZONA
 STATE OFFICE
 PHOENIX, ARIZONA
 AUG 15 10 55 AM '96

DR000512PG0748

A MC 292773

LOCATION NOTICE
Lode

Notice is hereby given that the Azco No. 108 lode mining claim was located by Azco Mining Co Inc, whose address is 808 10th St. Golden Colo.80401 on Nov. 10 1988.

This claim is 1500 feet long and 600 feet wide, forming a claim in the shape of a parallelogram. The general course of this claim is N ~~23 degrees~~ E. From the location monument at which this notice is posted, this claim runs 25 feet NE.

The location monument of this claim is in section 33 of T. 6 S., R. 27 E. G. & S.R.M.

The NE cor of this claim is approximately 3900 feet East and 3100 feet North of the SW Corner of section 33 Of T. 6 S., R. 27 E.

This claim falls within the NE & SE quarter(s) of section 33 of T. 6 S. R. 27 E. It is also in _____.

This claim is in the Lone Star Mining District in Graham County arizona.

All monuments consist of posts at least 1 1/2 inches wide and 4 feet above the ground.

James A. Gandy
Locator/Agent

RECEIVED
D.L.M. AZ STATE OFFICE
1989 FEB -2 PM 2:15
PHOENIX, ARIZONA



08/15 11:30 AM 9.00 4285

STATE OF ARIZONA, County of Graham, ss Fee \$ No.

I hereby certify that the within instrument was filed and recorded

at request of Phelps Dodge Mining

In Docket No. 512 Page 749-5 and Indexed in ANML

Witness my hand and official seal the day and year aforesaid.

SHIRLEY ANGLE

COUNTY RECORDER BY

Shirley Angle Deputy

ARIZONA
AMENDED NOTICE OF LOCATION
(Lode Claim)

Notice is hereby given that Phelps Dodge Mining Company, whose mailing address is PO Box 151, Safford, AZ 85548, by its undersigned agent, makes this amended location of the AZCO 109 lode mining claim in the Lone Star Mining District, County of Graham, State of Arizona.

The general course of the claim is from North to South, and said claim is located within the NE Quarter(s) of Section 33, Township 6 South, Range 27 East, Gila and Salt River Meridian, Arizona.

This Notice is posted upon a location monument on the centerline of the claim, said monument being located approximately 2188 feet SOUTH and 1640 feet WEST from the NE corner of Section 33, Township 6 South, Range 27 East, G&SRM, Arizona. This claim is 1500 feet in length, running 1470 feet in a northerly direction and 30 feet in a southerly direction from said location monument and 600 feet in width (300 feet on either side of the centerline of the claim), forming a claim in the shape of a parallelogram.

Starting at the location monument, thence	<u>S20°W 29</u>
feet to the <u>SOUTH</u> center end of the claim, thence	<u>N70°W</u>
<u>300</u> feet to the <u>SW</u> corner, thence	<u>N20°E</u>
<u>1498</u> feet to the <u>NW</u> corner, thence	<u>S70°E</u>
<u>300</u> feet to the <u>NORTH</u> center end, thence	<u>S70°E</u>
<u>298</u> feet to the <u>NE</u> corner, thence	<u>S20°W</u>
<u>1498</u> feet to the <u>SE</u> corner, thence	<u>N70°W</u>
<u>298</u> feet to the <u>NORTH</u> center end.	

The location monument is in Section 33, Township 6 South, Range 27 East, G&SRM, Graham County, Arizona.

The undersigned claims the ground as depicted on the attached map or sketch.

This claim has been monumented in accordance with State and Federal law.

The original location notice and earlier amended location notice(s), if any, are recorded in the Official Records of Graham County, Arizona, and are filed with the Bureau of Land Management Department of Interior, as follows:

Name of Claim	Recorded Doc	Page	BLM Serial Number
AZCO #109	413	222/223	AMC 292774

This amended location is made for the purposes of including land not previously open to location and adjusting the boundaries of said claim and correcting any defects which may exist in the original location or the record thereof, hereby waiving no rights acquired under and by virtue of said original location.

Amended, dated and posted on the ground this 16 of JULY, 1996. Time: 9:00 AM.

PHELPS DODGE CORPORATION
Owner

By Ray E. Thurston
Agent

Albert J. Messer
Witness

ARIZONA
STATE OFFICE
PHOENIX, ARIZONA

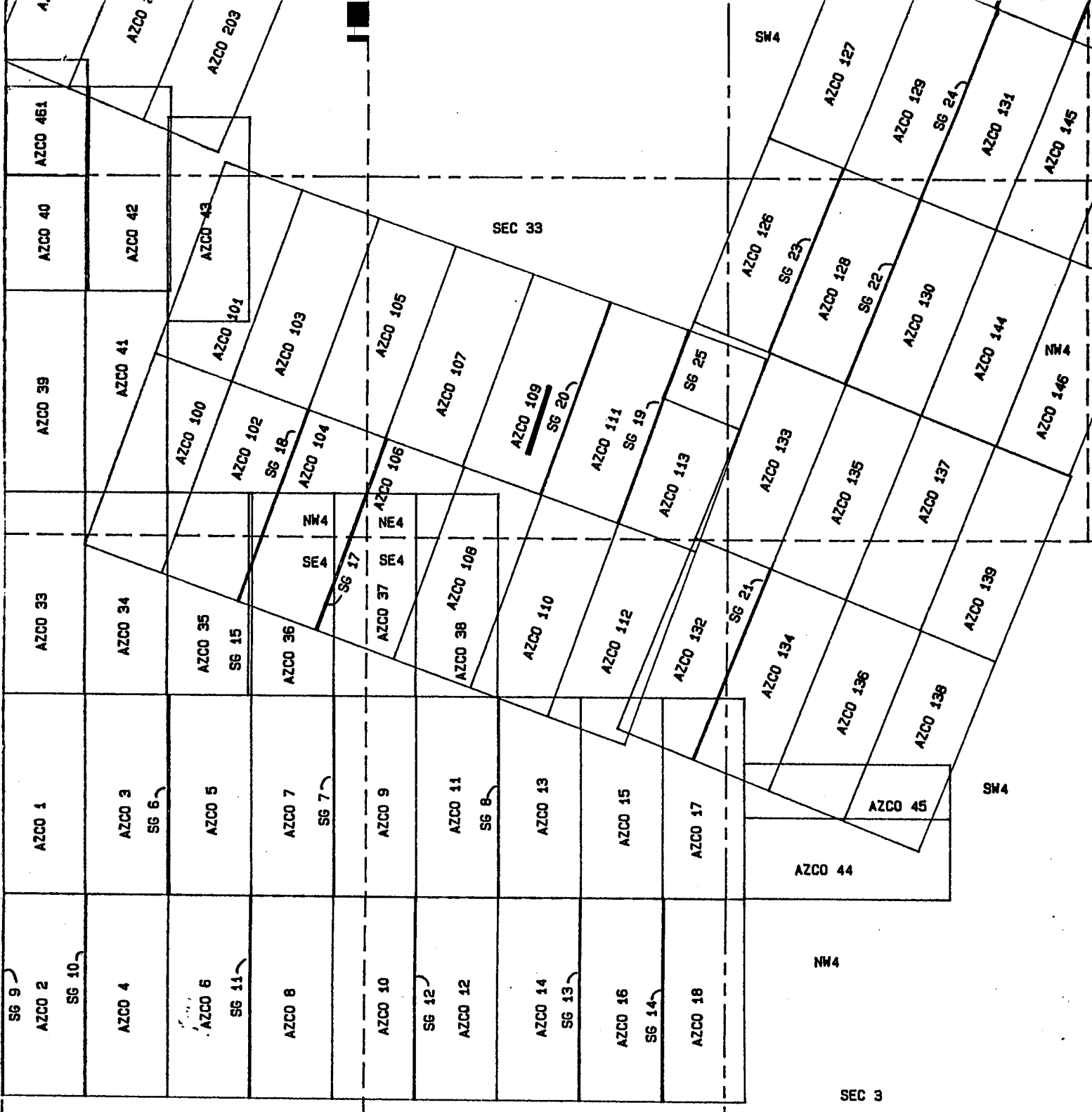
Aug 15 10 55 AM '96

RECEIVED
BUREAU OF
LAND MANAGEMENT

DOC#00512PC0749

ENTERED IN COMPUTER

JUN 26 1997



NW4 NE4
 SEC 4, T7S, R27E

PHELPS DOGE MINING COMPANY
 AMENDED AZCO LODE CLAIMS &
 SG LODE MINING CLAIMS
 LONE STAR MINING DISTRICT
 GRAHAM COUNTY, ARIZONA
 SCALE: 1" = 1000'

ARIZONA
 STATE OFFICE
 PHOENIX, ARIZONA
 RECEIVED
 BUREAU OF
 LAND MANAGEMENT
 AUG 15 10 55 AM '96

DPEN00512PG0750

A MC 292774

LOCATION NOTICE
Lode

Notice is hereby given that the Azco No. 109 lode mining claim was located by Azco Mining Co Inc, whose address is 808 10th St. Golden Colo.80401 on Nov. 10 1988.

This claim is 1500 feet long and 600 feet wide, forming a claim in the shape of a parallelogram. The general course of this claim is N ~~23 degrees~~ E. From the location monument at which this notice is posted, this claim runs 25 feet ~~NE SW~~.

The location monument of this claim is in section 33 of T. 6 S., R. 27 E. G. & S.R.M.

The NE cor of this claim is approximately 4400 feet East and 4400 feet North of the SW Corner of section Of T. 6 S., R. 27 E.

This claim falls within the NE quarter(s) of section 33 of T. 6 S. R. 27 E. It is also in .

This claim is in the Lone Star Mining District in Graham County arizona.

All monuments consist of posts at least 1 1/2 inches wide and 4 feet above the ground.

James A. Gandy
Locator/Agent

RECEIVED
B.L.H. AZ STATE OFFICE
1989 FEB - 2 PM 2:15
PHOENIX, ARIZONA



08/16 11:30 AM 9.00 4286
 STATE OF ARIZONA, County of Graham, ss Fee \$ No.
 I hereby certify that the within instrument was filed and recorded
 at request of Phelps Dodge Mining
 In Docket No. 512 Page 751-2nd indexed in ANMI
 Witness my hand and official seal the day and year aforesaid.
 SHIRLEY ANGLE
 COUNTY RECORDER BY Shirley Angle

ARIZONA
 AMENDED NOTICE OF LOCATION
 (Lode Claim)

Notice is hereby given that Phelps Dodge Mining Company, whose mailing address is PO Box 151, Safford, AZ 85548, by its undersigned agent, makes this amended location of the AZCO 110 lode mining claim in the Lone Star Mining District, County of Graham, State of Arizona.

The general course of the claim is from North to South, and said claim is located within the NE & SE Quarter(s) of Section 33, Township 6 South, Range 27 East, Gila and Salt River Meridian, Arizona.

This Notice is posted upon a location monument on the centerline of the claim, said monument being located approximately 2453 feet SOUTH and 1087 feet WEST from the NE corner of Section 33, Township 6 South, Range 27 East, G&SRM, Arizona. This claim is 1500 feet in length, running 32 feet in a northerly direction and 1468 feet in a southerly direction from said location monument and 600 feet in width (300 feet on either side of the centerline of the claim), forming a claim in the shape of a parallelogram.

Starting at the location monument, thence N20°E 31 feet to the NORTH center end of the claim, thence S70°E 300 feet to the NE corner, thence S20°W 1498 feet to the SE corner, thence N70°W 300 feet to the SOUTH center end, thence N70°W 300 feet to the SW corner, thence N20°E 1498 feet to the NW corner, thence S70°E 300 feet to the NORTH center end.

The location monument is in Section 33, Township 6 South, Range 27 East, G&SRM, Graham County, Arizona.

The undersigned claims the ground as depicted on the attached map or sketch.

This claim has been monumented in accordance with State and Federal law.

The original location notice and earlier amended location notice(s), if any, are recorded in the Official Records of Graham County, Arizona, and are filed with the Bureau of Land Management Department of Interior, as follows:

Name of Claim	Recorded Doc	Page	BLM Serial Number
AZCO #110	413	229/225	AMC 292775

This amended location is made for the purposes of including land not previously open to location and adjusting the boundaries of said claim and correcting any defects which may exist in the original location or the record thereof, hereby waiving no rights acquired under and by virtue of said original location.

Amended, dated and posted on the ground this 16 day of JULY, 1996. Time: 9:05 AM.

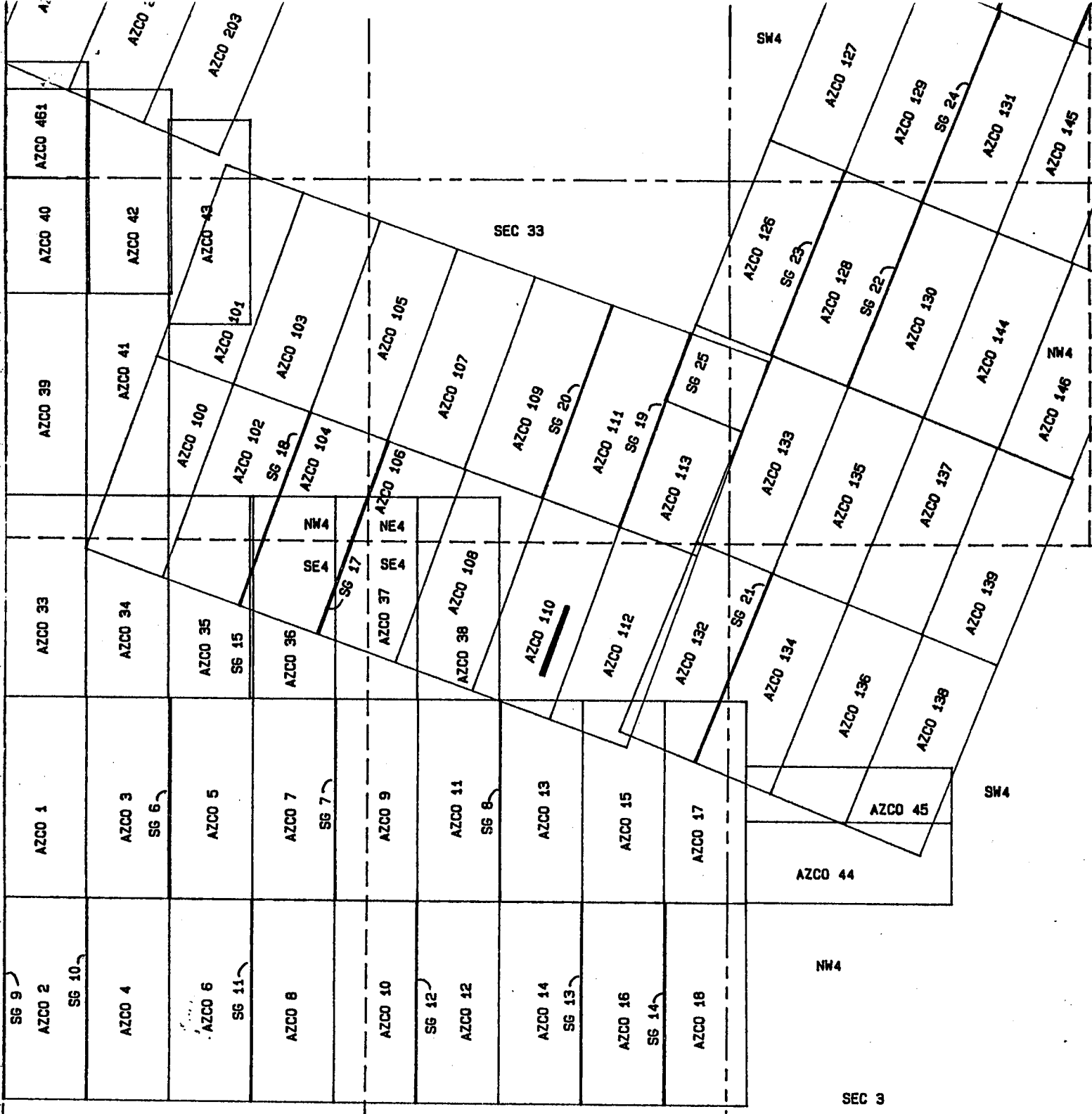
PHELPS DODGE CORPORATION
 Owner

By Ray E. Thessier
 Agent
Albert J. Messinger
 Witness

RECEIVED
 BUREAU OF
 LAND MANAGEMENT
 AUG 15 10 56 AM '96
 ARIZONA
 STATE OFFICE
 PHOENIX, ARIZONA
 DDCX005120751

ENTERED IN COMPUTER

JUN 26 1997 JB



NW4 NE4
SEC 4, T7S, R27E

PHELPS DOGE MINING COMPANY
AMENDED AZCO LODE CLAIMS &
SG LODE MINING CLAIMS
LONE STAR MINING DISTRICT
GRAHAM COUNTY, ARIZONA
SCALE: 1" = 1000'



ARIZONA
STATE OFFICE
PHOENIX, ARIZONA
RECEIVED
BUREAU OF
LAND MANAGEMENT
AUG 15 10 56 AM '96

DPG00512PG0752

A MC 292775

LOCATION NOTICE
Lode

Notice is hereby given that the Azco No. 110 lode mining claim was located by Azco Mining Co Inc, whose address is 808 10th St. Golden Colo.80401 on Nov. 10 1988.

This claim is 1500 feet long and 600 feet wide, forming a claim in the shape of a parallelogram. The general course of this claim is N ~~73 degrees~~ E. From the location monument at which this notice is posted, this claim runs 25 feet NE.

The location monument of this claim is in section 33 of T. 6 S., R. 27 E. G. & S.R.M.

The NE cor of this claim is approximately 4400 feet East and 2800 feet North of the SW Corner of section 33 Of T. 6 S., R. 27 E.

This claim falls within the NE & SE quarter(s) of section 33 of T. 6 S. R. 27 E. It is also in _____.

This claim is in the Lone Star Mining District in Graham County arizona.

All monuments consist of posts at least 1 1/2 inches wide and 4 feet above the ground.

James A. Gandy
Locator/Agent

RECEIVED
D.L.M. AZ STATE OFFICE
1988 FEB - 2 PM 2:16
PHOENIX, ARIZONA



08/13/96 11:30 AM 9.00 4287

STATE OF ARIZONA, County of Graham, ss Fee \$ No. I hereby certify that the within instrument was filed and recorded at request of Phelps Dodge Mining In Docket No. 512 Page 753-4 and Indexed in ANML Witness my hand and official seal the day and year aforesaid. SHIRLEY ANGLE COUNTY RECORDER

ARIZONA AMENDED NOTICE OF LOCATION (Lode Claim)

Notice is hereby given that Phelps Dodge Mining Company, whose mailing address is PO Box 151, Safford, AZ 85548, by its undersigned agent, makes this amended location of the AZCO #11 lode mining claim in the Lone Star Mining District, County of Graham, State of Arizona.

The general course of the claim is from North to South, and said claim is located within the NE Quarter(s) of Section 33, Township 6 South, Range 27 East, Gila and Salt River Meridian, Arizona.

This Notice is posted upon a location monument on the centerline of the claim, said monument being located approximately 2393 feet SOUTH and 1072 feet WEST from the NE corner of Section 33, Township 6 South, Range 27 East, G&SRM, Arizona. This claim is 1500 feet in length, running 1468 feet in a northerly direction and 32 feet in a southerly direction from said location monument and 600 feet in width (300 feet on either side of the centerline of the claim), forming a claim in the shape of a parallelogram.

Starting at the location monument, thence S20°W 31 feet to the SOUTH center end of the claim, thence N70°W 298 feet to the SW corner, thence N20°E 1498 feet to the NW corner, thence S70°E 298 feet to the NORTH center end, thence S70°E 298 feet to the NE corner, thence S20°W 1498 feet to the SE corner, thence N70°W 298 feet to the NORTH center end.

The location monument is in Section 33, Township 6 South, Range 27 East, G&SRM, Graham County, Arizona.

The undersigned claims the ground as depicted on the attached map or sketch.

This claim has been monumented in accordance with State and Federal law.

The original location notice and earlier amended location notice(s), if any, are recorded in the Official Records of Graham County, Arizona, and are filed with the Bureau of Land Management Department of Interior, as follows:

Table with 3 columns: Name of Claim, Recorded (Doc, Page), BLM Serial Number. Row 1: AZCO #11, 413, 226/227, AMC 292776

This amended location is made for the purposes of including land not previously open to location and adjusting the boundaries of said claim and correcting any defects which may exist in the original location or the record thereof, hereby waiving no rights acquired under and by virtue of said original location.

Amended, dated and posted on the ground this 16 day of JULY, 1996. Time: 9:07 AM

PHELPS DODGE CORPORATION Owner

By Ray E. Theisen Agent

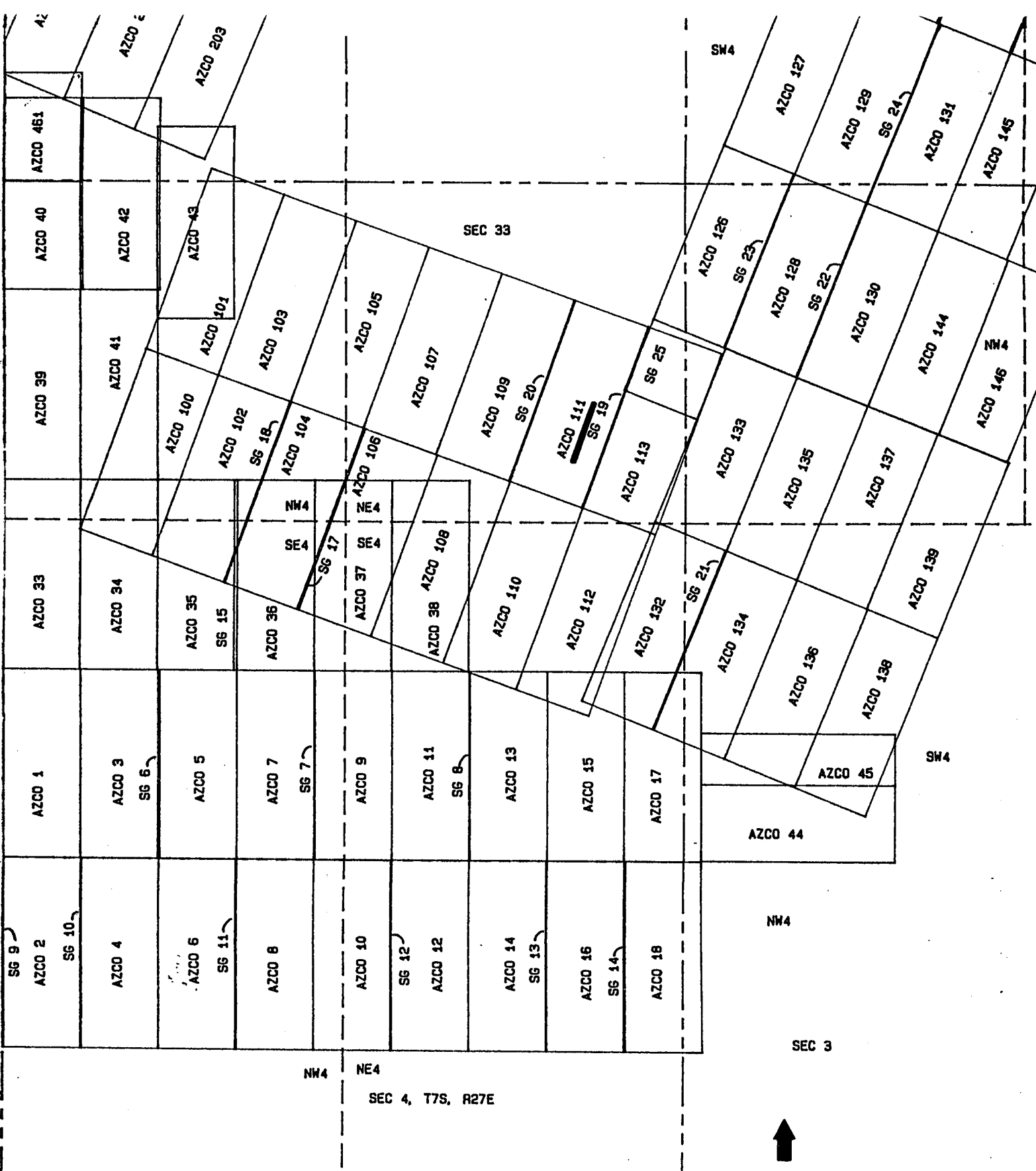
Witness Albert J. Whangan

ARIZONA STATE OFFICE PHOENIX, ARIZONA

RECEIVED BUREAU OF LAND MANAGEMENT AUG 15 10 56 AM '96

ENTERED IN COMPUTER

1 JUN 26 1997



PHELPS DOGE MINING COMPANY
 AMENDED AZCO LODE CLAIMS &
 SG LODE MINING CLAIMS
 LONE STAR MINING DISTRICT
 GRAHAM COUNTY, ARIZONA
 SCALE: 1" = 1000'

RECEIVED
 BUREAU OF
 LAND MANAGEMENT
 ARIZONA
 STATE OFFICE
 PHOENIX, ARIZONA

AUG 15 10 56 AM '96

DDCX00512PC0754

A MC 292776

LOCATION NOTICE
Lode

Notice is hereby given that the Azco No. 111 lode mining claim was located by Azco Mining Co Inc, whose address is 808 10th St. Golden Colo.80401 on Nov. 10 1988.

This claim is 1500 feet long and 600 feet wide, forming a claim in the shape of a parallelogram. The general course of this claim is N ~~33 degrees~~ E. From the location monument at which this notice is posted, this claim runs 25 feet SW.

The location monument of this claim is in section 33 of T. 6 S., R. 27 E. G. & S.R.M.

The NE cor of this claim is approximately 5000 feet East and 4200 feet North of the SW Corner of section Of T. 6 S., R. 27 E.

This claim falls within the NE quarter(s) of section 33 of T. 6 S. R. 27 E. It is also in .

This claim is in the Lone Star Mining District in Graham County arizona.

All monuments consist of posts at least 1 1/2 inches wide and 4 feet above the ground.

James A. Gandy
Locator/Agent

RECEIVED
B.L.M. AZ STATE OFFICE
1989 FEB -2 PM 2:16
PHOENIX, ARIZONA



08/16/96 11:30 AM 9.00 4288

STATE OF ARIZONA, County of Graham, ss Fee \$ No.
I hereby certify that the within instrument was filed and recorded:
request of Phelps Dodge Mining
In Docket No. 512 Page 755-6 and indexed in ANML
Witness my hand and official seal the day and year aforesaid.
SHIRLEY ANGLE
COUNTY RECORDER

ARIZONA
AMENDED NOTICE OF LOCATION
(Lode Claim)

Notice is hereby given that Phelps Dodge Mining Company, whose mailing address is PO Box 151, Safford, AZ 85548, by its undersigned agent, makes this amended location of the AZCO #12 lode mining claim in the Lone Star Mining District, County of Graham, State of Arizona.

The general course of the claim is from North to South, and said claim is located within the NE 4 SE Quarter(s) of Section 33, Township 6 South, Range 27 East, Gila and Salt River Meridian, Arizona.

This Notice is posted upon a location monument on the centerline of the claim, said monument being located approximately 2657 feet SOUTH and 523 feet WEST from the NE corner of Section 33, Township 6 South, Range 27 East, G&SRM, Arizona. This claim is 1500 feet in length, running 30 feet in a northerly direction and 1470 feet in a southerly direction from said location monument and 600 feet in width (300 feet on either side of the centerline of the claim), forming a claim in the shape of a parallelogram.

Starting at the location monument, thence N20°E 29 feet to the NORTH center end of the claim, thence 298 feet to the NE corner, thence 1498 feet to the SE corner, thence 298 feet to the SOUTH center end, thence 300 feet to the SW corner, thence 1498 feet to the NW corner, thence 300 feet to the NORTH center end.

The location monument is in Section 33, Township 6 South, Range 27 East, G&SRM, Graham County, Arizona.

The undersigned claims the ground as depicted on the attached map or sketch.

This claim has been monumented in accordance with State and Federal law.

The original location notice and earlier amended location notice(s), if any, are recorded in the Official Records of Graham County, Arizona, and are filed with the Bureau of Land Management Department of Interior, as follows:

Table with 4 columns: Name of Claim, Recorded Doc, Page, BLM Serial Number. Row 1: AZCO #112, 413, 228/229, AMC 292777

This amended location is made for the purposes of including land not previously open to location and adjusting the boundaries of said claim and correcting any defects which may exist in the original location or the record thereof, hereby waiving no rights acquired under and by virtue of said original location.

Amended, dated and posted on the ground this JULY 16 day of 1996. Time: 9:13 AM

PHELPS DODGE CORPORATION
Owner

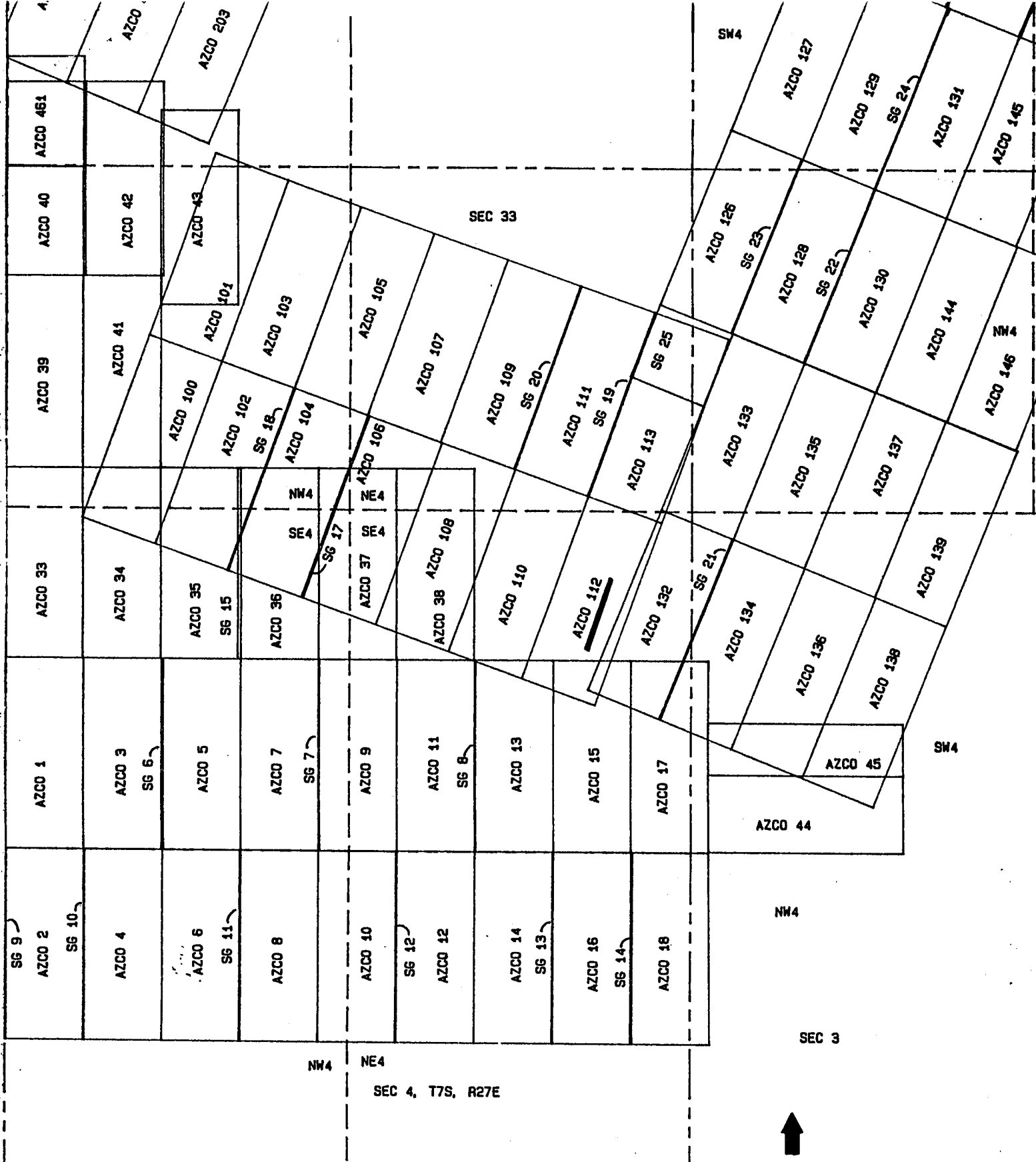
By Ray E. Thresher
Agent

Witness Albert J. [Signature]

RECEIVED BUREAU OF LAND MANAGEMENT
Aug 15 10 56 AM '96
ARIZONA STATE OFFICE PHOENIX, ARIZONA
DRC#00512-0755

ENTERED IN COMPUTER

JUN 26 1997



PHELPS DOGE MINING COMPANY
 AMENDED AZCO LODE CLAIMS &
 SG LODE MINING CLAIMS
 LONE STAR MINING DISTRICT
 GRAHAM COUNTY, ARIZONA
 SCALE: 1" = 1000'

RECEIVED
 BUREAU OF
 LAND MANAGEMENT
 ARIZONA
 STATE OFFICE
 PHOENIX, ARIZONA
 AUG 15 10 56 AM '96

DDGX00512PC0756



08 /96 11:30 AM 9.00 4289

ARIZONA
AMENDED NOTICE OF LOCATION
(Lode Claim)

STATE OF ARIZONA, County of Graham, ss Fee \$ No.
I hereby certify that the within instrument was filed and recorded
request of Phelps Dodge Mining
In Docket No. 512 Page 757-8 and indexed in ANML
Witness my hand and official seal the day and year aforesaid.
SHIRLEY ANGLE
COUNTY RECORDER BY Shirley Angle

Notice is hereby given that Phelps Dodge Mining Company, whose mailing address is PO Box 151, Safford, AZ 85548, by its undersigned agent, makes this amended location of the AZCO 113 lode mining claim in the Lone Star Mining District, County of Graham, State of Arizona.

The general course of the claim is from North to South, and said claim is located within the NW4, SEC 34 + THE NE + SE Quarter(s) of Section 33, Township 6 South, Range 27 East, Gila and Salt River Meridian, Arizona.

This Notice is posted upon a location monument on the centerline of the claim, said monument being located approximately 2602 feet SOUTH and 503 feet WEST from the NE corner of Section 33, Township 6 South, Range 27 East, G&SRM, Arizona. This claim is 1500 feet in length, running 1476 feet in a northerly direction and 30 feet in a southerly direction from said location monument and 600 feet in width (300 feet on either side of the centerline of the claim), forming a claim in the shape of a parallelogram.

Starting at the location monument, thence S20°W 29 feet to the SOUTH center end of the claim, thence N70°W 298 feet to the SW corner, thence N20°E 1498 feet to the NW corner, thence S70°E 298 feet to the NORTH center end, thence S70°E 298 feet to the NE corner, thence S20°W 1498 feet to the SE corner, thence N70°W 298 feet to the NORTH center end.

The location monument is in Section 33, Township 6 South, Range 27 East, G&SRM, Graham County, Arizona.

The undersigned claims the ground as depicted on the attached map or sketch.

This claim has been monumented in accordance with State and Federal law.

The original location notice and earlier amended location notice(s), if any, are recorded in the Official Records of Graham County, Arizona, and are filed with the Bureau of Land Management Department of Interior, as follows:

Name of Claim	Recorded Doc	Page	BLM Serial Number
AZCO #113	413	230/231	AMC 292778
AZCO #113	414	992	

This amended location is made for the purposes of including land not previously open to location and adjusting the boundaries of said claim and correcting any defects which may exist in the original location or the record thereof, hereby waiving no rights acquired under and by virtue of said original location.

Amended, dated and posted on the ground this 16 day of JULY, 1996. Time: 9:15 AM.

PHELPS DODGE CORPORATION
Owner

By Ray E. Thuesen
Agent

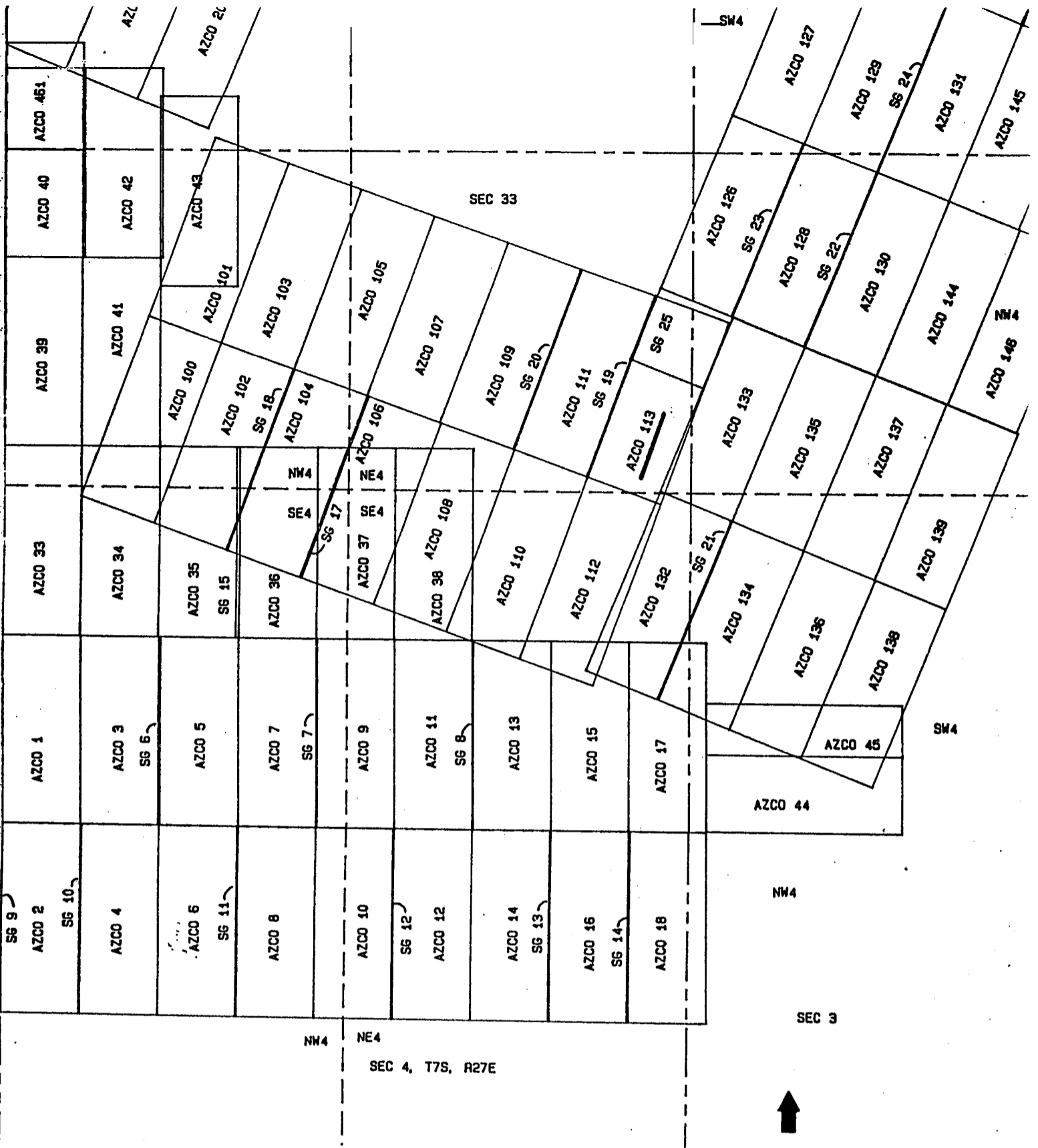
Albert J. Blossom
Witness

RECEIVED
BUREAU OF
LAND MANAGEMENT
Aug 15 10 55 AM '96
ARIZONA
STATE OFFICE
PHOENIX, ARIZONA

DPK00512PG0757

ENTERED IN COMPUTER

JUN 26 1997 JB



SEC 4, T7S, R27E

PHELPS DOGE MINING COMPANY
 AMENDED AZCO LODE CLAIMS &
 SG LODE MINING CLAIMS
 LONE STAR MINING DISTRICT
 GRAHAM COUNTY, ARIZONA
 SCALE: 1" = 1000'

ARIZONA
 STATE OFFICE
 PHOENIX, ARIZONA

AUG 15 10 56 AM '96

RECEIVED
 BUREAU OF
 LAND MANAGEMENT

DPGX00512PG0758

292778
epi

AMENDED NOTICE OF LOCATION
(Lode Claim)

Notice is hereby given that Azco Mining Co. Inc., whose mailing address is 808 10th St. Golden Colo. 80401, by it's undersigned agent, makes this amended location of the Azco No 113 lode mining claim in the Lone Star Mining District in Graham County, Arizona.

This claim was located on the 10 day of Nov, 1988. The general course of this claim is from SW to NE. From the location notice at which this notice is posted, this claim runs 25 feet SW.

The location monument is in Section 33 Township 6S, Range 27 E G&SRM, Arizona. The NE corner of this claim is approximately 5600 feet East and 4000 feet North from the SW corner of Section 33 Township 6S, Range 27 E G&SRM Arizona.

This claim falls within the NE and SE quarter(s) of Section 33 of Township 6S, Range 27 E. IT is also in NW 1/4 Section 34.

This claim has been monumented in accordance with State and Federal law.

The original location and earlier amended location notices, if any, are recorded in the Official Records of Graham County, Arizona, and filed with the Bureau of Land Management, Department of Interior as follows:

Book	Page	BLM Serial No.
413	230-231	292778

This amended Location Notice is made for the purpose of adjusting the boundaries of said claims and correcting any defects which may exist in the original location or the record thereof, hereby waiving no rights acquired under and by virtue of said original location.

Dated and posted on the ground this 30 day of May 1989.

STATE OF ARIZONA, County of Graham, ss Fee \$ 9.00 No. 1344
I hereby certify that the within instrument was filed and recorded at request of Azco 3-31-89 9:30 AM

In Pocket No. 414 Page 992 and indexed in Mining
Witness my hand and official seal the day and year aforesaid.
SHIRLEY ANGLE
COUNTY RECORDER BY Shirley Angle



Azco Mining Co Inc.
By James A. Gandy
Agent

RECEIVED
BLM STATE OFFICE
1989 APR -5 PM 2:20
PHOENIX, ARIZONA

DOCKET 414 PAGE 992
ENTERED IN COMPUTER
4-10-89 epi

A MC 292778

LOCATION NOTICE
Lode

Notice is hereby given that the Azco No. 113 lode mining claim was located by Azco Mining Co Inc, whose address is 808 10th St. Golden Colo.80401 on Nov. 10 1988.

This claim is 1500 feet long and 600 feet wide, forming a claim in the shape of a parallelogram. The general course of this claim is N ~~23~~ degrees E. From the location monument at which this notice is posted, this claim runs 25 feet SW.

The location monument of this claim is in section 33 of T. 6 S., R. 27 E. G. & S.R.M.

The NE cor of this claim is approximately 5600 feet East and 4000 feet North of the SW Corner of section 33 Of T. 6 S., R. 27 E.

This claim falls within the NE quarter(s) of section 33 of T. 6 S. R. 27 E. It is also in _____.

This claim is in the Lone Star Mining District in Graham County arizona.

All monuments consist of posts at least 1 1/2 inches wide and 4 feet above the ground.

James A. Gary
Locator/Agent

RECEIVED
BLM. AZ STATE OFFICE
PHOENIX, ARIZONA
1989 FEB -2 PM 2:16

A MC 292777

LOCATION NOTICE
Lode

Notice is hereby given that the Azco No. 112 lode mining claim was located by Azco Mining Co Inc, whose address is 808 10th St. Golden Colo.80401 on Nov. 10 1988.

This claim is 1500 feet long and 600 feet wide, forming a claim in the shape of a parallelogram. The general course of this claim is N ~~33~~ degrees E. From the location monument at which this notice is posted, this claim runs 25 feet NE.

The location monument of this claim is in section 33 of T. 6 S., R. 27 E. G. & S.R.M.

The NE cor of this claim is approximately 5000 feet East and 2600 feet North of the SW Corner of section Of T. 6 S., R. 27 E.

This claim falls within the SE & NE quarter(s) of section 33 of T. 6 S. R. 27 E. It is also in .

This claim is in the Lone Star Mining District in Graham County arizona.

All monuments consist of posts at least 1 1/2 inches wide and 4 feet above the ground.

James A. Gary
Locator/Agent

RECEIVED
BLM. AZ STATE OFFICE
PHOENIX, ARIZONA
1989 FEB -2 PM 2:16

292779
EJ

RECEIVED
BLM, AZ STATE OFFICE
PHOENIX, ARIZONA
1989 APR -5 PM 12:28

AMENDED NOTICE OF LOCATION
(Lode Claim)

Notice is hereby given that Azco Mining Co. Inc. whose mailing address is 808 10th St. Golden Colo. 80401, by its undersigned agent, makes this amended location of the Azco No 114 lode mining claim in the Lone Star Mining District in Graham County, Arizona.

This claim was located on the 10 day of Nov, 1988. The general course of this claim is from NE to SW. From the location notice at which this notice is posted, this claim runs 25 feet NE.

The location monument is in Section 28 Township 6S, Range 27E G&SRM, Arizona. The NE corner of this claim is approximately 2800 feet East and 1500 feet North from the SW corner of Section 28 Township 6S, Range 27E G&SRM Arizona.

This claim falls within the SW & SE quarter(s) of Section 28 of Township 6S, Range 27E. IT is also in _____.

This claim has been monumented in accordance with State and Federal law.

The original location and earlier amended location notices, if any, are recorded in the Official Records of Graham County, Arizona, and filed with the Bureau of Land Management, Department of Interior as follows:

Book	Page	BLM Serial No.
413	232-233	292779

This amended Location Notice is made for the purpose of adjusting the boundaries of said claims and correcting any defects which may exist in the original location or the record thereof, hereby waiving no rights acquired under and by virtue of said original location.

Dated and posted on the ground this 30 day of Mar 1989.

STATE OF ARIZONA, County of Graham, ss Fee \$ 9.00 No. 1345
I hereby certify that the within instrument was filed and recorded at request of Azco 3-31-89 9:30 AM
In Docket No. 414 Page 993 and indexed in Mining
Witness my hand and official seal the day and year aforesaid.
SHIRLEY ANGLE
COUNTY RECORDER BY _____ Deputy

Azco Mining Co Inc.
By James A Gandy
Agent



ENTERED IN COMPUTER
4-10-89 EJ

DOCKET 414 PAGE 993

LOCATION NOTICE
Lode

Notice is hereby given that the Azco No. 114 lode mining claim was located by Azco Mining Co Inc, whose address is 808 10th St. Golden Colo.80401 on Nov. 10 1988.

This claim is 1500 feet long and 600 feet wide, forming a claim in the shape of a parallelogram. The general course of this claim is N ~~23 degrees~~ E. From the location monument at which this notice is posted, this claim runs 25 feet NE.

The location monument of this claim is in section 28 of T. 6 S., R. 27 E. G. & S.R.M.

The NE cor of this claim is approximately 2800 feet East and 1500 feet North of the SW Corner of section 28 Of T. 6 S., R. 27 E.

This claim falls within the SW quarter(s) of section 28 of T. 6 S. R. 27 E. It is also in _____.

This claim is in the Lone Star Mining District in Graham County arizona.

All monuments consist of posts at least 1 1/2 inches wide and 4 feet above the ground.

James A. Gandy
Locator/Agent

DEAD

MAY 09 1994

m/h

RECEIVED
D.L.M. AZ STATE OFFICE
1989 FEB - 2 PM 2:16
PHOENIX, ARIZONA

A MC 292780

LOCATION NOTICE
Lode

Notice is hereby given that the Azco No. 115 lode mining claim was located by Azco Mining Co Inc, whose address is 808 10th St. Golden Colo.80401 on Nov. 10 1988.

This claim is 1500 feet long and 600 feet wide, forming a claim in the shape of a parallelogram. The general course of this claim is N ~~23 degrees~~ E. From the location monument at which this notice is posted, this claim runs 25 feet SW.

The location monument of this claim is in section 28 of T. 6 S., R. 27 E. G. & S.R.M.

The NE cor of this claim is approximately 3300 feet East and 2900 feet North of the SW Corner of section Of T. 6 S., R. 27 E.

This claim falls within the A11 quarter(s) of section 28 of T. 6 S. R. 27 E. It is also in .

This claim is in the Lone Star Mining District in Graham County arizona.

All monuments consist of posts at least 1 1/2 inches wide and 4 feet above the ground.

James A. Gandy
Locator/Agent

DEAD

MAY 09 1994

MH

RECEIVED
BLM. AZ STATE OFFICE
PHOENIX, ARIZONA
1989 FEB -2 PM 2:16

292781

Sp

AMENDED NOTICE OF LOCATION
(Lode Claim)

Notice is hereby given that Azco Mining Co. Inc., whose mailing address is 808 10th St. Golden Colo. 80401, by it's undersigned agent, makes this amended location of the Azco No. 116 lode mining claim in the Lone Star Mining District in Graham County, Arizona.

This claim was located on the 10 day of Nov, 1988. The general course of this claim is from NE to SW. From the location notice at which this notice is posted, this claim runs 25 feet NE.

The location monument is in Section 28 Township 6S, Range 27E G&SRM, Arizona. The NE corner of this claim is approximately 3300 feet East and 1200 feet North from the SW corner of Section 28 Township 6S, Range 27E G&SRM Arizona.

This claim falls within the SW & SE quarter(s) of Section 28 of Township 6S, Range 27. IT is also in NE & NW 1/4s of sec. 33.

This claim has been monumented in accordance with State and Federal law.

The original location and earlier amended location notices, if any, are recorded in the Official Records of Graham County, Arizona, and filed with the Bureau of Land Management, Department of Interior as follows:

Book	Page	BLM Serial No.
413	236-237	292781

This amended Location Notice is made for the purpose of adjusting the boundaries of said claims and correcting any defects which may exist in the original location or the record thereof, hereby waiving no rights acquired under and by virtue of said original location.

Dated and posted on the ground this 30 day of Mar 1989.

STATE OF ARIZONA, County of Graham, ss Fee \$ 9.00 No. 1346
I hereby certify that the within instrument was filed and recorded at
record of Azco 3-31-89 9:30 AM
in Docket No. 414 Page 994 and indexed in Mining
Witness my hand and official seal the day and year above written.
SHIRLEY ANGLE
COUNTY RECORDER BY Shirley Angle

Azco Mining Co Inc.

By James W. Gandy
Agent



DEAD

MAY 09 1994
M H

ENTERED IN COMPUTER
4-10-89 Sp

DOCKET 414 PAGE 994

RECEIVED
M. AZ STATE OFFICE
1089 APR -5 PM 12
MOENK, ARIZONA

A MC 292781

LOCATION NOTICE
Lode

Notice is hereby given that the Azco No. 116 lode mining claim was located by Azco Mining Co Inc, whose address is 808 10th St. Golden Colo.80401 on Nov. 10 1988.

This claim is 1500 feet long and 600 feet wide, forming a claim in the shape of a parallelogram. The general course of this claim is N ~~23~~ degrees E. From the location monument at which this notice is posted, this claim runs 25 feet NE.

The location monument of this claim is in section 28 of T. 6 S., R. 27 E. G. & S.R.M.

The NE cor of this claim is approximately 3300 feet East and 1200 feet North of the SW Corner of section 28 of T. 6 S., R. 27 E.

This claim falls within the SW & SE quarter(s) of section 28 of T. 6 S. R. 27 E. It is also in _____.

This claim is in the Lone Star Mining District in Graham County arizona.

All monuments consist of posts at least 1 1/2 inches wide and 4 feet above the ground.

James A. Gandy
Locator/Agent

RECEIVED
B.L.M. AZ STATE OFFICE
1989 FEB -2 PM 2:16
PHOENIX, ARIZONA

DEAD

MAY 09 1994

MH

292782
4

AMENDED NOTICE OF LOCATION
(Lode Claim)

Notice is hereby given that Azco Mining Co. Inc., whose mailing address is 808 10th St. Golden Colo. 80401, by it's undersigned agent, makes this amended location of the Azco No. 117 lode mining claim in the Lone Star Mining District in Graham County, Arizona.

This claim was located on the 10 day of Nov, 1988. The general course of this claim is from NE to SW. From the location notice at which this notice is posted, this claim runs 25 feet SW.

The location monument is in Section 28 Township 6S, Range 27E G&SRM, Arizona. The NE corner of this claim is approximately 3900 feet EAST and 2600 feet NORTH from the SW corner of Section 28 Township 6S, Range 27E G&SRM Arizona.

This claim falls within the SE & SW quarter(s) of Section 28 of Township 6S, Range 27E. IT is also in _____.

This claim has been monumented in accordance with State and Federal law.

The original location and earlier amended location notices, if any, are recorded in the Official Records of Graham County, Arizona, and filed with the Bureau of Land Management, Department of Interior as follows:

Book	Page	BLM Serial No.
413	238-239	292782

This amended Location Notice is made for the purpose of adjusting the boundaries of said claims and correcting any defects which may exist in the original location or the record thereof, hereby waiving no rights acquired under and by virtue of said original location.

Dated and posted on the ground this 30 day of Mar 1989.

STATE OF ARIZONA, County of Graham, ss Fee \$ 9.00 No. 1347
I hereby certify that the within instrument was filed and recorded at
rec'd by: Azco 3-31-89 9:30 AM
Instrument No. 414 Page 995 and indexed in Mining
Witness my hand and official seal the day and year aforesaid.
SHIRLEY ANGLE
COUNTY RECORDER BY _____

Azco Mining Co Inc.
By James A. Gandy
Agent

RECEIVED
STATE OFFICE
1989 APR -5 PM 1:20
PHONE FAX, ANIMA

DEAD



DOCKET 414 PAGE 995
ENTERED IN COMPUTER
4-10-89 lrp

MAY 09 1994 M H

LOCATION NOTICE
Lode

Notice is hereby given that the Azco No. 117 lode mining claim was located by Azco Mining Co Inc, whose address is 808 10th St. Golden Colo.80401 on Nov. 10 1988.

This claim is 1500 feet long and 600 feet wide, forming a claim in the shape of a parallelogram. The general course of this claim is N ~~23 degrees~~ E. From the location monument at which this notice is posted, this claim runs 25 feet SW.

The location monument of this claim is in section 28 of T. 6 S., R. 27 E. G. & S.R.M.

The NE cor of this claim is approximately 3900 feet East and 2600 feet North of the SW Corner of section 28 of T. 6 S., R. 27 E.

This claim falls within the SE quarter(s) of section 28 of T. 6 S. R. 27 E. It is also in _____.

This claim is in the Lone Star Mining District in Graham County arizona.

All monuments consist of posts at least 1 1/2 inches wide and 4 feet above the ground.

James A. Lang
Locator/Agent

RECEIVED
B.L.M. AZ STATE OFFICE
PHOENIX, ARIZONA
1993 FEB -2 PM 2:16

DEAD

MAY 09 1994

MH

A MC 292783

LOCATION NOTICE
Lode

Notice is hereby given that the Azco No. 118 lode mining claim was located by Azco Mining Co Inc, whose address is 808 10th St. Golden Colo.80401 on Nov. 10 1988.

This claim is 1500 feet long and 600 feet wide, forming a claim in the shape of a parallelogram. The general course of this claim is N ~~23 degrees~~ E. From the location monument at which this notice is posted, this claim runs 25 feet NE.

The location monument of this claim is in section 28 of T. 6 S., R. 27 E. G. & S.R.M.

The NE cor of this claim is approximately 3900 feet East and 1000 feet North of the SW Corner of section 28 Of T. 6 S., R. 27 E.

This claim falls within the SE quarter(s) of section 28 of T. 6 S. R. 27 E. It is also in NE 1/4 Sec 33.

This claim is in the Lone Star Mining District in Graham County arizona.

All monuments consist of posts at least 1 1/2 inches wide and 4 feet above the ground.

James A. Gary
Locator/Agent

RECEIVED
B.L.M. AZ STATE OFFICE
1989 FEB -2 PM 2:16
PHOENIX, ARIZONA

DEAD

MAY 09 1994

mta

A MC 292784

LOCATION NOTICE
Lode

Notice is hereby given that the Azco No. 119 lode mining claim was located by Azco Mining Co Inc, whose address is 808 10th St. Golden Colo.80401 on Nov. 10 1988.

This claim is 1500 feet long and 600 feet wide, forming a claim in the shape of a parallelogram. The general course of this claim is N ~~23 degrees~~ E. From the location monument at which this notice is posted, this claim runs 25 feet SW.

The location monument of this claim is in section 28 of T. 6 S., R. 27 E. G. & S.R.M.

The NE cor of this claim is approximately 4400 feet East and 2400 feet North of the SW Corner of section 28 Of T. 6 S., R. 27 E.

This claim falls within the SE quarter(s) of section 28 of T. 6 S. R. 27 E. It is also in _____.

This claim is in the Lone Star Mining District in Graham County arizona.

All monuments consist of posts at least 1 1/2 inches wide and 4 feet above the ground.

James A. Gary
Locator/Agent

RECEIVED
S.L.M. AZ STATE OFFICE
1989 FEB -2 PM 2:16
PHOENIX, ARIZONA

DEAD

MAY 09 1994

MH

A HC 292785

LOCATION NOTICE
Lode

Notice is hereby given that the Azco No. 120 lode mining claim was located by Azco Mining Co Inc, whose address is 808 10th St. Golden Colo.80401 on Nov. 10 1988.

This claim is 1500 feet long and 600 feet wide, forming a claim in the shape of a parallelogram. The general course of this claim is N ~~23~~ degrees E. From the location monument at which this notice is posted, this claim runs 25 feet NE.

The location monument of this claim is in section 28 of T. 6 S., R. 27 E. G. & S.R.M.

The NE cor of this claim is approximately 4400 feet East and 800 feet North of the SW Corner of section 28 of T. 6 S., R. 27 E.

This claim falls within the SE quarter(s) of section 28 of T. 6 S. R. 27 E. It is also in NE 1/4 Sec 33.

This claim is in the Lone Star Mining District in Graham County arizona.

All monuments consist of posts at least 1 1/2 inches wide and 4 feet above the ground.

James A. Yang
Locator/Agent

RECEIVED
B.L.M. AZ STATE OFFICE
PHOENIX, ARIZONA
1991 FEB -2 PM 2:16

DEAD

MAY 09 1994
MH

A MC 292786

LOCATION NOTICE
Lode

Notice is hereby given that the Azco No. 121 lode mining claim was located by Azco Mining Co Inc, whose address is 808 10th St. Golden Colo.80401 on Nov. 10 1988.

This claim is 1500 feet long and 600 feet wide, forming a claim in the shape of a parallelogram. The general course of this claim is N ~~23 degrees~~ E. From the location monument at which this notice is posted, this claim runs 25 feet SW.

The location monument of this claim is in section 28 of T. 6 S., R. 27 E. G. & S.R.M.

The NE cor of this claim is approximately 5000 feet East and 2200 feet North of the SW Corner of section 28 of T. 6 S., R. 27 E.

This claim falls within the SE quarter(s) of section 28 of T. 6 S. R. 27 E. It is also in _____.

This claim is in the Lone Star Mining District in Graham County arizona.

All monuments consist of posts at least 1 1/2 inches wide and 4 feet above the ground.

James A. Gandy
Locator/Agent

DEAD

MAY 09 1994 MH

RECEIVED
S.L.M. AZ STATE OFFICE
1989 FEB - 2 PM 2:16
PHOENIX, ARIZONA

A MC 292787

LOCATION NOTICE
Lode

Notice is hereby given that the Azco No. 122 lode mining claim was located by Azco Mining Co Inc, whose address is 808 10th St. Golden Colo.80401 on Nov. 10 1988.

This claim is 1500 feet long and 600 feet wide, forming a claim in the shape of a parallelogram. The general course of this claim is N ~~23 degrees~~ E. From the location monument at which this notice is posted, this claim runs 25 feet NE.

The location monument of this claim is in section 28 of T. 6 S., R. 27 E. G. & S.R.M.

The NE cor of this claim is approximately 5000 feet East and 500 feet North of the SW Corner of section 28 of T. 6 S., R. 27 E.

This claim falls within the SE quarter(s) of section 28 of T. 6 S. R. 27 E. It is also in NE 1/4 Sec 33.

This claim is in the Lone Star Mining District in Graham County arizona.

All monuments consist of posts at least 1 1/2 inches wide and 4 feet above the ground.

James A. Gandy
Locator/Agent

RECEIVED
BLM. AZ STATE OFFICE
PHOENIX, ARIZONA
1989 FEB -2 PM 2:16

DEAD

MAY 09 1994

MA

LOCATION NOTICE
Lode

Notice is hereby given that the Azco No. 123 lode mining claim was located by Azco Mining Co Inc, whose address is 808 10th St. Golden Colo.80401 on Nov. 10 1988.

This claim is 1500 feet long and 600 feet wide, forming a claim in the shape of a parallelogram. The general course of this claim is N ~~23 degrees~~ E. From the location monument at which this notice is posted, this claim runs 25 feet SW.

The location monument of this claim is in section 28 of T. 6 S., R. 27 E. G. & S.R.M.

The NE cor of this claim is approximately 5300 feet East and 2000 feet North of the SW Corner of section 28 Of T. 6 S., R. 27 E.

This claim falls within the SE quarter(s) of section 28 of T. 6 S. R. 27 E. It is also in SW 1/4 Sec 27.

This claim is in the Lone Star Mining District in Graham County arizona.

All monuments consist of posts at least 1 1/2 inches wide and 4 feet above the ground.

James A. Gary
Locator/Agent

RECEIVED
D.L.H. AZ STATE OFFICE
1989 FEB -2 PM 2:16
PHOENIX, ARIZONA

DEAD

MAY 09 1994
MH

LOCATION NOTICE
Lode

Notice is hereby given that the Azco No. 124 lode mining claim was located by Azco Mining Co Inc, whose address is 808 10th St. Golden Colo.80401 on Nov. 10 1988.

This claim is 1500 feet long and 600 feet wide, forming a claim in the shape of a parallelogram. The general course of this claim is N ~~23~~ degrees E. From the location monument at which this notice is posted, this claim runs 25 feet NE.

The location monument of this claim is in section 28 of T. 6 S., R. 27 E. G. & S.R.M.

The NE cor of this claim is approximately 300 feet East and 300 feet North of the SW Corner of section 27 Of T. 6 S., R. 27 E.

This claim falls within the SE quarter(s) of section 28 of T. 6 S. R. 27 E. It is also in NE 1/4 Sec 33 and SW 1/4 Sec 27

This claim is in the Lone Star Mining District in Graham County arizona.

All monuments consist of posts at least 1 1/2 inches wide and 4 feet above the ground.

James A Gandy
Locator/Agent

RECEIVED
B.L.M. AZ STATE OFFICE
1989 FEB -2 PM 2:16
PHOENIX, ARIZONA

DEAD

MAY 09 1994 MH

A MC 292790

LOCATION NOTICE
Lode

Notice is hereby given that the Azco No. 125 lode mining claim was located by Azco Mining Co Inc, whose address is 808 10th St. Golden Colo.80401 on Nov. 10 1988.

This claim is 1500 feet long and 600 feet wide, forming a claim in the shape of a parallelogram. The general course of this claim is N ~~23 degree~~ E. From the location monument at which this notice is posted, this claim runs 25 feet SW.

The location monument of this claim is in section 28 of T. 6 S., R. 27 E. G. & S.R.M.

The NE cor of this claim is approximately 800 feet East and 1700 feet North of the SW Corner of section 27 of T. 6 S., R. 27 E.

This claim falls within the SW quarter(s) of section 27 of T. 6 S. R. 27 E. It is also in SE 1/4 Sec 28.

This claim is in the Lone Star Mining District in Graham County arizona.

All monuments consist of posts at least 1 1/2 inches wide and 4 feet above the ground.

James A. Young
Locator/Agent

RECEIVED
D.I.M. AZ STATE OFFICE
PHOENIX, ARIZONA
FEB - 2 PM 2:16

DEAD

MAY 09 1994 MH



08/17/96 11:30 AM 9.00 4290

ARIZONA
AMENDED NOTICE OF LOCATION
(Lode Claim)

STATE OF ARIZONA, County of Graham, ss Fee \$ No. _____
I hereby certify that the within instrument was filed and record. &
request of Phelps Dodge Mining
In Docket No. 512 Page 759-60 and indexed in ANML
Witness my hand and official seal the day and year aforesaid.
SHIRLEY ANGLE
COUNTY RECORDER

Notice is hereby given that Phelps Dodge Mining Company, whose mailing address is PO Box 151, Safford, AZ 85548, by its undersigned agent, makes this amended location of the AZCO 126 lode mining claim in the Lone Star Mining District, County of Graham, State of Arizona.

The general course of the claim is from North to South, and said claim is located within the SW 4, SEC 27 & THE NE 4, SEC 33, & THE NW Quarter(s) of Section 34, Township 6 South, Range 27 East, Gila and Salt River Meridian, Arizona.

This Notice is posted upon a location monument on the centerline of the claim, said monument being located approximately 152 feet NORTH and 551 feet EAST from the NW corner of Section 34, Township 6 South, Range 27 East, G&SRM, Arizona. This claim is 1500 feet in length, running 42 feet in a northerly direction and 1458 feet in a southerly direction from said location monument and 600 feet in width (300 feet on either side of the centerline of the claim), forming a claim in the shape of a parallelogram.

Starting at the location monument, thence N22°E 41 feet to the NORTH center end of the claim, thence S68°E 298 feet to the NE corner, thence S22°W 1458 feet to the SE corner, thence N68°W 298 feet to the SOUTH center end, thence N68°W 290 feet to the SW corner, thence N22°E 1458 feet to the NW corner, thence S68°E 290 feet to the NORTH center end.

The location monument is in Section 27, Township 6 South, Range 27 East, G&SRM, Graham County, Arizona.

The undersigned claims the ground as depicted on the attached map or sketch.

This claim has been monumented in accordance with State and Federal law.

The original location notice and earlier amended location notice(s), if any, are recorded in the Official Records of Graham County, Arizona, and are filed with the Bureau of Land Management Department of Interior, as follows:

Name of Claim	Recorded Doc	Page	BLM Serial Number
AZCO #126	413	256/257	AMC 292791

This amended location is made for the purposes of including land not previously open to location and adjusting the boundaries of said claim and correcting any defects which may exist in the original location or the record thereof, hereby waiving no rights acquired under and by virtue of said original location.

Amended, dated and posted on the ground this 17 day of JULY, 1996. Time: 8:17AM.

PHELPS DODGE CORPORATION
Owner

By Ray E. Thuesen
Agent

Albert J. Hargrave
Witness

DECK00512PG0759

RECEIVED
BUREAU OF
LAND MANAGEMENT
Aug 15 10 56 AM '96
ARIZONA
STATE OFFICE
PHOENIX, ARIZONA

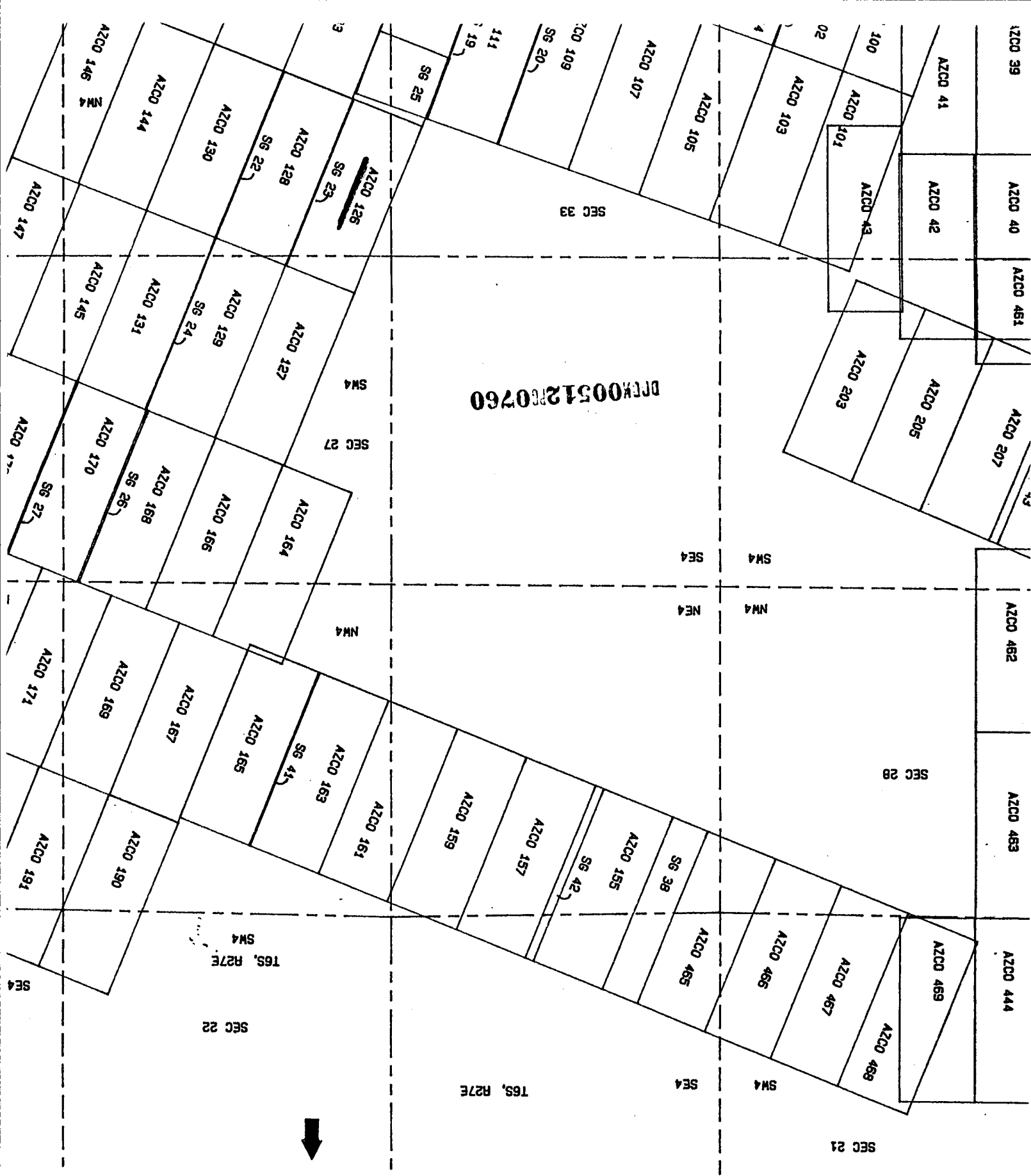
ENTERED IN COMPUTER

JUN 25 1997

PHELPS DOGE MINING COMPANY
 AMENDED AZCO LODE CLAIMS &
 SG LODE MINING CLAIMS
 LONE STAR MINING DISTRICT
 GRAHAM COUNTY, ARIZONA
 SCALE: 1" = 1000'

PHOENIX, ARIZONA
 STATE OFFICE
 ARIZONA

RECEIVED
 BUREAU OF
 LAND MANAGEMENT
 96. MAR 95 01 51 90M



A MC 292791

LOCATION NOTICE
Lode

Notice is hereby given that the Azco No. 126 lode mining claim was located by Azco Mining Co Inc, whose address is 808 10th St. Golden Colo.80401 on Nov. 10 1988.

This claim is 1500 feet long and 600 feet wide, forming a claim in the shape of a parallelogram. The general course of this claim is N 23 ~~degrees~~ E. From the location monument at which this notice is posted, this claim runs 25 feet NE.

The location monument of this claim is in section 27 of T. 6 S., R. 27 E. G. & S.R.M.

The NE cor of this claim is approximately 800 feet East and 200 feet North of the SW Corner of section 27 of T. 6 S., R. 27 E.

This claim falls within the SW quarter(s) of section 27 of T. 6 S. R. 27 E. It is also in NW 1/4 Sec 34 and NE 1/4 Sec 33

This claim is in the Lone Star Mining District in Graham County arizona.

All monuments consist of posts at least 1 1/2 inches wide and 4 feet above the ground.

James A Gandy
Locator/Agent

RECEIVED
B.L.M. AZ STATE OFFICE
1989 FEB -2 PM 2:16
PHOENIX, ARIZONA



I hereby certify that the within instrument was filed and recorded.

request of Phelps Dodge Mining

In Docket No. 512 Page 761-2 and Indexed in ANML

Witness my hand and official seal the day and year aforesaid.

SHIRLEY ANGLE

COUNTY RECORDER BY Shirley Angle Deputy

ARIZONA
AMENDED NOTICE OF LOCATION
(Lode Claim)

Notice is hereby given that Phelps Dodge Mining Company, whose mailing address is PO Box 151, Safford, AZ 85548, by its undersigned agent, makes this amended location of the AZCO 127 lode mining claim in the Lone Star Mining District, County of Graham, State of Arizona.

The general course of the claim is from North to South, and said claim is located within the SW Quarter(s) of Section 27, Township 6 South, Range 27 East, Gila and Salt River Meridian, Arizona.

This Notice is posted upon a location monument on the centerline of the claim, said monument being located approximately 195 feet NORTH and 577 feet EAST from the SW corner of Section 27, Township 6 South, Range 27 East, G&SRM, Arizona. This claim is 1500 feet in length, running feet in a northerly direction and feet in a southerly direction from said location monument and 600 feet in width (300 feet on either side of the centerline of the claim), forming a claim in the shape of a parallelogram.

Starting at the location monument, thence S22°W feet to the SOUTH center end of the claim, thence N68°W 298 feet to the SW corner, thence N22°E 1498 feet to the NW corner, thence S68°E 298 feet to the NORTH center end, thence S68°E 298 feet to the NE corner, thence S22°W 1498 feet to the SE corner, thence N68°W 298 feet to the SOUTH center end.

The location monument is in Section 27, Township 6 South, Range 27 East, G&SRM, Graham County, Arizona.

The undersigned claims the ground as depicted on the attached map or sketch.

This claim has been monumented in accordance with State and Federal law.

The original location notice and earlier amended location notice(s), if any, are recorded in the Official Records of Graham County, Arizona, and are filed with the Bureau of Land Management Department of Interior, as follows:

Name of Claim	Recorded Doc	Page	BLM Serial Number
AZCO #127	413	258/259	AMC 292792

This amended location is made for the purposes of including land not previously open to location and adjusting the boundaries of said claim and correcting any defects which may exist in the original location or the record thereof, hereby waiving no rights acquired under and by virtue of said original location.

Amended, dated and posted on the ground this JULY 17, 1996. Time: 8:19 AM day of

PHELPS DODGE CORPORATION
Owner

By Ray E. Therman
Agent

Albert J. Hangan
Witness

RECEIVED
BUREAU OF
LAND MANAGEMENT
Aug 15 10 56 AM '96
ARIZONA
STATE OFFICE
PHOENIX, ARIZONA

DOC#00512PG0761

ENTERED IN COMPUTER

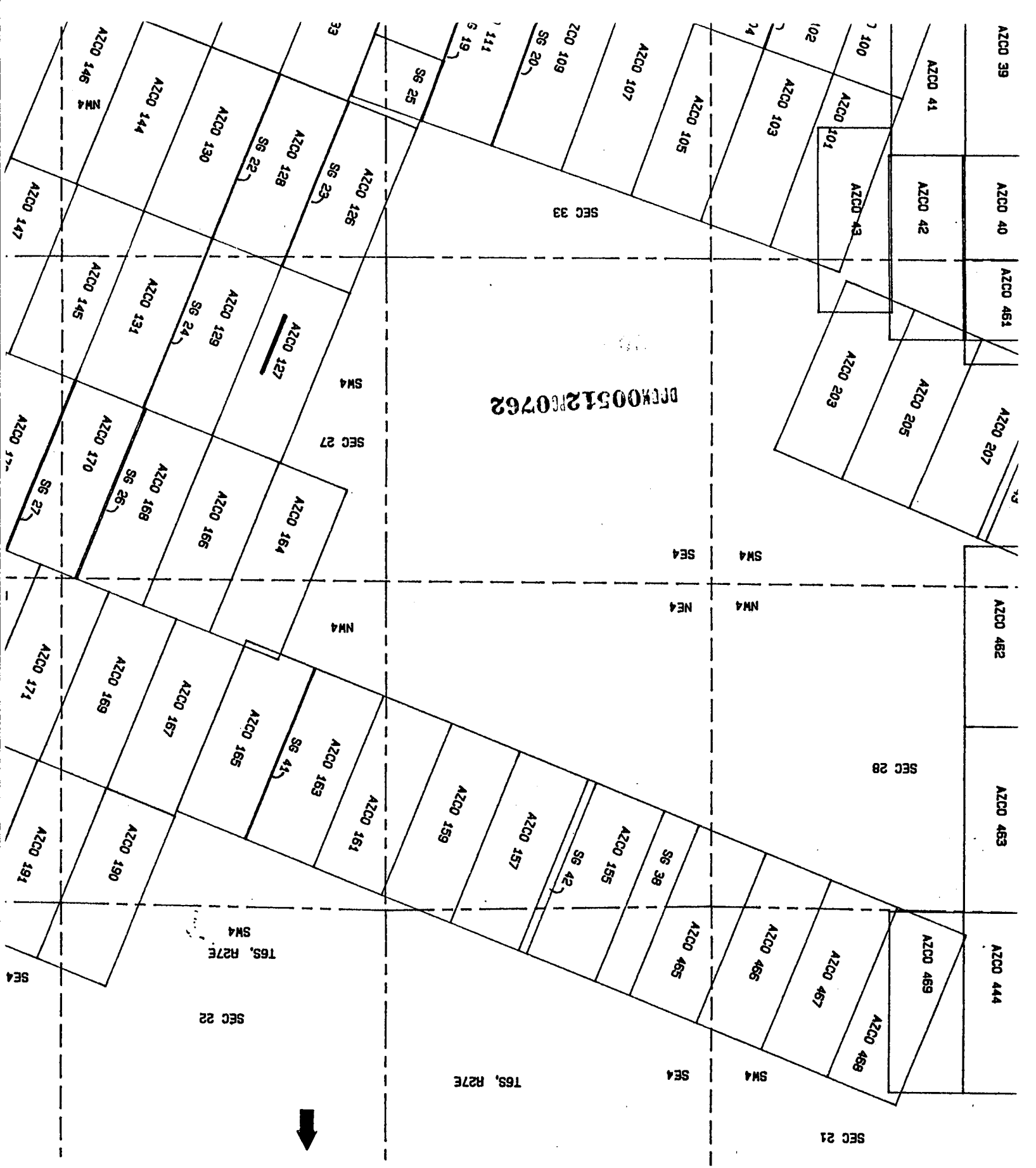
JUN 26 1997 JTB

PHELPS DOGE MINING COMPANY
 AMENDED AZCO LODE CLAIMS &
 SG LODE MINING CLAIMS
 LONE STAR MINING DISTRICT
 GRAHAM COUNTY, ARIZONA
 SCALE: 1" = 1000'

PHOENIX, ARIZONA
 STATE OFFICE
 ARIZONA

96, MAR 95 01 51 AM

DEPARTMENT
 OF MINES AND
 GEOLOGY
 RECEIVED



00000512R0762

A MC 292792

LOCATION NOTICE
Lode

Notice is hereby given that the Azco No. 127 lode mining claim was located by Azco Mining Co Inc, whose address is 808 10th St. Golden Colo.80401 on Nov. 10 1988.

This claim is 1500 feet long and 600 feet wide, forming a claim in the shape of a parallelogram. The general course of this claim is N ~~23 degrees~~ E. From the location monument at which this notice is posted, this claim runs 25 feet SW.

The location monument of this claim is in section 27 of T. 6 S., R. 27 E. G. & S.R.M.

The NE cor of this claim is approximately 1400 feet East and 1500 feet North of the SW Corner of section 27 Of T. 6 S., R. 27 E.

This claim falls within the SW quarter(s) of section 27 of T. 6 S. R. 27 E. It is also in _____.

This claim is in the Lone Star Mining District in Graham County arizona.

All monuments consist of posts at least 1 1/2 inches wide and 4 feet above the ground.

James A. Young
Locator/Agent

RECEIVED
B.L.M. AZ STATE OFFICE
1989 FEB -2 PM 2:16
PHOENIX, ARIZONA



ARIZONA
AMENDED NOTICE OF LOCATION
(Lode Claim)

STATE OF ARIZONA, County of Graham, ss Fee \$ No. _____
I hereby certify that the within instrument was filed and record. d
request of Phelps Dodge Mining
In Docket No. 512 Page 763-4 and indexed in ANML
Witness my hand and official seal the day and year aforesaid.
SHIRLEY ANGLE
COUNTY RECORDER BY Shirley Angle

Notice is hereby given that Phelps Dodge Mining Company, whose mailing address is PO Box 151, Safford, AZ 85548, by its undersigned agent, makes this amended location of the AZCO 128 lode mining claim in the Lone Star Mining District, County of Graham, State of Arizona.

The general course of the claim is from North to South, and said claim is located within the SW 4, SEC 27 & THE NW Quarter(s) of Section 34, Township 6 South, Range 27 East, Gila and Salt River Meridian, Arizona.

This Notice is posted upon a location monument on the centerline of the claim, said monument being located approximately 69 feet SOUTH and 1114 feet EAST from the NW corner of Section 34, Township 6 South, Range 27 East, G&SRM, Arizona. This claim is 1500 feet in length, running _____ feet in a northerly direction and _____ feet in a southerly direction from said location monument and 600 feet in width (300 feet on either side of the centerline of the claim), forming a claim in the shape of a parallelogram.

Starting at the location monument, thence N22°E feet to the NORTH center end of the claim, thence S68°E feet to the NE corner, thence S22°W feet to the SE corner, thence N68°W feet to the SOUTH center end, thence N68°W feet to the SW corner, thence N22°E feet to the NW corner, thence S68°E feet to the NORTH center end.

The location monument is in Section 34, Township 6 South, Range 27 East, G&SRM, Graham County, Arizona.

The undersigned claims the ground as depicted on the attached map or sketch.

This claim has been monumented in accordance with State and Federal law.

The original location notice and earlier amended location notice(s), if any, are recorded in the Official Records of Graham County, Arizona, and are filed with the Bureau of Land Management Department of Interior, as follows:

Name of Claim	Recorded Doc	Page	BLM Serial Number
AZCO #128	413	260/261	AMC 292793
AZCO #128	414	996	

This amended location is made for the purposes of including land not previously open to location and adjusting the boundaries of said claim and correcting any defects which may exist in the original location or the record thereof, hereby waiving no rights acquired under and by virtue of said original location.

Amended, dated and posted on the ground this 17 day of JULY, 1996. Time: 8:03 AM.

PHELPS DODGE CORPORATION
Owner

By Ray E. Thering
Agent

Albert J. Mangus
Witness

DOCX00512PG0763

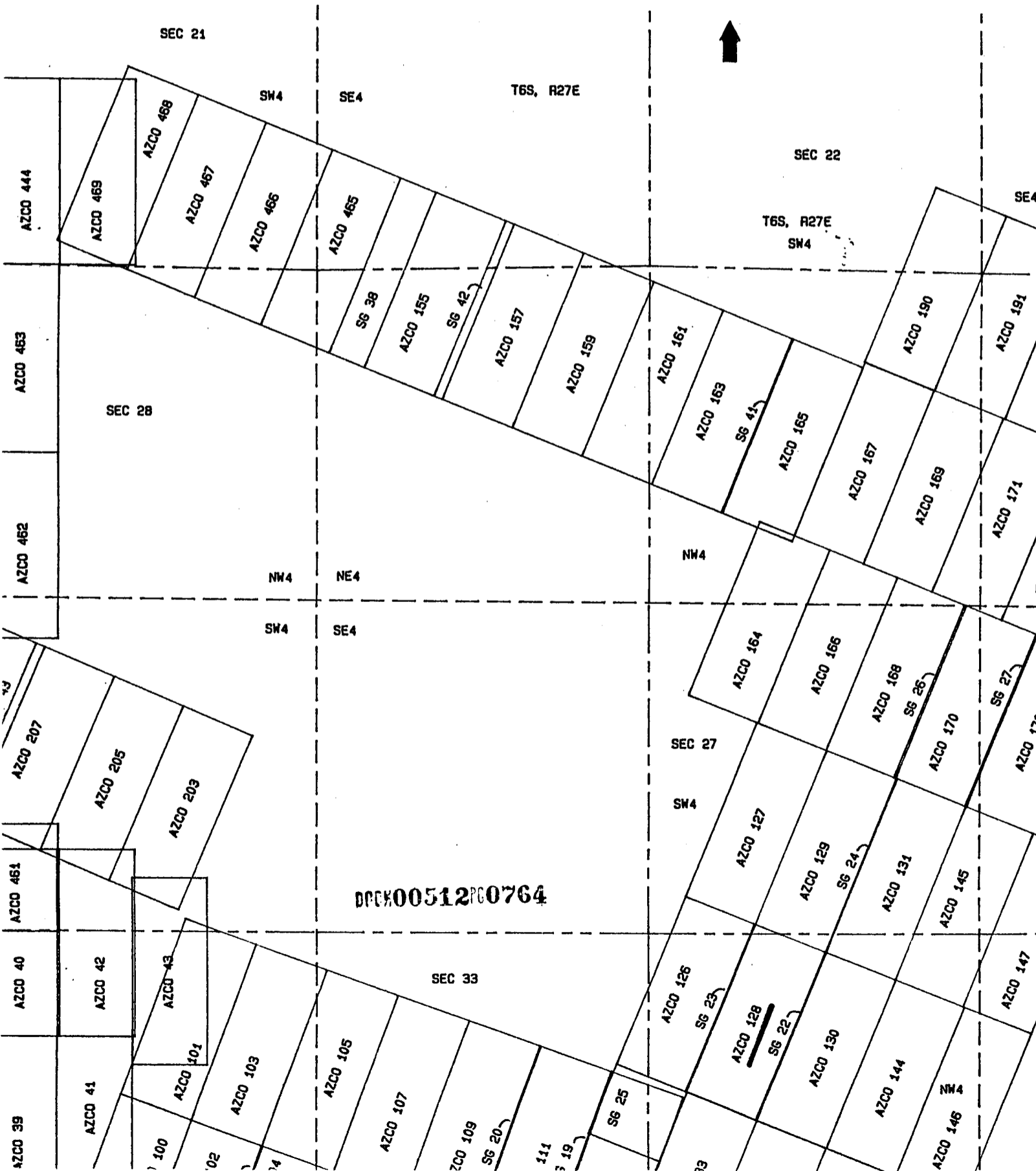
ENTERED IN COMPUTER

JUN 26 1997

RECEIVED
BUREAU OF
LAND MANAGEMENT
Aug 15 10 58 AM '96
ARIZONA
STATE OFFICE
PHOENIX, ARIZONA

RECEIVED
BUREAU OF
LAND MANAGEMENT
ARIZONA
STATE OFFICE
PHOENIX, ARIZONA
Aug 15 10 58 AM '96

PHELPS DOGE MINING COMPANY
AMENDED AZCO LODE CLAIMS &
SG LODE MINING CLAIMS
LONE STAR MINING DISTRICT
GRAHAM COUNTY, ARIZONA
SCALE: 1" = 1000'



292793
Epi

AMENDED NOTICE OF LOCATION
(Lode Claim)

Notice is hereby given that Azco Mining Co. Inc., whose mailing address is 808 10th St. Golden Colo. 80401, by it's undersigned agent, makes this amended location of the Azco No. 128 lode mining claim in the Lone Star Mining District in Graham County, Arizona.

This claim was located on the 10 day of NOV, 1988. The general course of this claim is from NE to SW. From the location notice at which this notice is posted, this claim runs 25 feet NE.

The location monument is in Section 34 Township 6S, Range 27E G&SRM, Arizona. The NE corner of this claim is approximately 1400 feet EAST and 5200 feet North from the SW corner of Section 34 Township 6S, Range 27E G&SRM Arizona.

This claim falls within the NW quarter(s) of Section 34, of Township 6S, Range 27E. IT is also in SW 1/4 Sec 27.

This claim has been monumented in accordance with State and Federal law.

The original location and earlier amended location notices, if any, are recorded in the Official Records of Graham County, Arizona, and filed with the Bureau of Land Management, Department of Interior as follows:

Book	Page	BLM Serial No.
413	260-261	292793

This amended Location Notice is made for the purpose of adjusting the boundaries of said claims and correcting any defects which may exist in the original location or the record thereof, hereby waiving no rights acquired under and by virtue of said original location.

Dated and posted on the ground this 30 day of Mar 1989.

STATE OF ARIZONA, County of Graham, ss Fee \$ 9.00 No. 1348
I hereby certify that the within instrument was filed and recorded at request of Azco 3-31-89 9:30 AM
In Pocket No. 414 Page 996 and indexed in Mining
Witness my hand and official seal the day and year aforesaid:
SHIRLEY ANGLE
COUNTY RECORDER BY [Signature]



Azco Mining Co Inc.
By [Signature]
Agent

1989 APR -5- PM 12:20
B.L.M. AZ STATE OFFICE

RECEIVED
DOCKET 414 PAGE 996
ENTERED IN COMPUTER
4-10-89 Epi

A MC 292793

LOCATION NOTICE
Lode

Notice is hereby given that the Azco No. 128 lode mining claim was located by Azco Mining Co Inc, whose address is 808 10th St. Golden Colo.80401 on Nov. 10 1988.

This claim is 1500 feet long and 600 feet wide, forming a claim in the shape of a parallelogram. The general course of this claim is N 23 ~~degrees~~ E. From the location monument at which this notice is posted, this claim runs 25 feet NE.

The location monument of this claim is in section 34 of T. 6 S., R. 27 E. G. & S.R.M.

The NE cor of this claim is approximately 1400 feet East and 5200 feet North of the SW Corner of section 34 Of T. 6 S., R. 27 E.


This claim falls within the NW quarter(s) of section 34 of T. 6 S. R. 27 E. It is also in _____.

This claim is in the Lone Star Mining District in Graham County arizona.

All monuments consist of posts at least 1 1/2 inches wide and 4 feet above the ground.

James A. Gary
Locator/Agent

RECEIVED
B.L.M. AZ STATE OFFICE
1989 FEB - 2 PM 2:16
PHOENIX, ARIZONA



08/11/96 11:30 AM 9.00 4293
 STATE OF ARIZONA, County of Graham, ss Fee \$ No.
 I hereby certify that the within instrument was filed and recorded
 request of Phelps Dodge Mining
 In Docket No. 512 Page 765-6 and indexed in ANML
 Witness my hand and official seal the day and year aforesaid.
 SHIRLEY ANGLE
 COUNTY RECORDER BY Shirley Angle

ARIZONA
 AMENDED NOTICE OF LOCATION
 (Lode Claim)

Notice is hereby given that Phelps Dodge Mining Company, whose mailing address is PO Box 151, Safford, AZ 85548, by its undersigned agent, makes this amended location of the AZCO 129 lode mining claim in the Lone Star Mining District, County of Graham, State of Arizona.

The general course of the claim is from North to South, and said claim is located within the SW 4, SEC 27 & the NW Quarter(s) of Section 34, Township 6 South, Range 27 East, Gila and Salt River Meridian, Arizona.

This Notice is posted upon a location monument on the centerline of the claim, said monument being located approximately 20 feet SOUTH and 1133 feet EAST from the NW corner of Section 34, Township 6 South, Range 27 East, G&SRM, Arizona. This claim is 1500 feet in length, running 1481 feet in a northerly direction and 19 feet in a southerly direction from said location monument and 600 feet in width (300 feet on either side of the centerline of the claim), forming a claim in the shape of a parallelogram.

Starting at the location monument, thence S22°W 18 feet to the SOUTH center end of the claim, thence N68°W 298 feet to the SW corner, thence N22°E 1498 feet to the NW corner, thence S68°E 298 feet to the NORTH center end, thence S68°E 298 feet to the NE corner, thence S22°W 1498 feet to the SE corner, thence N68°W 298 feet to the SOUTH center end.

The location monument is in Section 34, Township 6 South, Range 27 East, G&SRM, Graham County, Arizona.

The undersigned claims the ground as depicted on the attached map or sketch.

This claim has been monumented in accordance with State and Federal law.

The original location notice and earlier amended location notice(s), if any, are recorded in the Official Records of Graham County, Arizona, and are filed with the Bureau of Land Management Department of Interior, as follows:

Name of Claim	Recorded Doc	Page	BLM Serial Number
AZCO #129	413	262/263	AMC 292794
AZCO #129	414	997	

This amended location is made for the purposes of including land not previously open to location and adjusting the boundaries of said claim and correcting any defects which may exist in the original location or the record thereof, hereby waiving no rights acquired under and by virtue of said original location.

Amended, dated and posted on the ground this 17 day of JULY, 1996. Time: 8:05 AM.

PHELPS DODGE CORPORATION
 Owner

By Roy E. Thorsen
 Agent
alt. J. Bluzgan
 Witness

RECEIVED
 BUREAU OF
 LAND MANAGEMENT
 ARIZONA
 STATE OFFICE
 PHOENIX, ARIZONA
 AUG 15 10 58 AM '96

DEK00512PG0765

ENTERED IN COMPUTER

JUN 26 1997 JB

292794
Eji

AMENDED NOTICE OF LOCATION
(Lode Claim)

Notice is hereby given that Azco Mining Co. Inc., whose mailing address is 808 10th St. Golden Colo. 80401, by it's undersigned agent, makes this amended location of the Azco No. 129 lode mining claim in the Lone Star Mining District in Graham County, Arizona.

This claim was located on the 10 day of Nov, 1988. The general course of this claim is from NE to SW. From the location notice at which this notice is posted, this claim runs 25 feet SW.

The location monument is in Section 34 Township 6S, Range 27E G&SRM, Arizona. The NE corner of this claim is approximately 2000 feet EAST and 1300 feet North from the SW corner of Section 27 Township 6S, Range 27E G&SRM Arizona.

This claim falls within the SW quarter(s) of Section 27 of Township 6S, Range 27E. IT is also in NW 1/4 Sec 34.

This claim has been monumented in accordance with State and Federal law.

The original location and earlier amended location notices, if any, are recorded in the Official Records of Graham County, Arizona, and filed with the Bureau of Land Management, Department of Interior as follows:

Book	Page	BLM Serial No.
413	262-263	292794

This amended Location Notice is made for the purpose of adjusting the boundaries of said claims and correcting any defects which may exist in the original location or the record thereof, hereby waiving no rights acquired under and by virtue of said original location.

Dated and posted on the ground this 30 day of Mar 1989.

STATE OF ARIZONA, County of Graham, ss Fee \$ 9.00 No. 1349

I hereby certify that the within instrument was filed and recorded at request of Azco 3-31-89 9:30 AM

In Pocket No. 414 Page 997 and indexed in Mining

Witness my hand and official seal this day and year aforesaid:

SHIRLEY ANGLE
COUNTY RECORDER BY

Shirley Angle



Azco Mining Co Inc.

By James A. Yancy
Agent

1989 APR -5- PM 12:20

RECEIVED BOOKET 414 PAGE 997

ENTERED IN COMPUTER
4-10-89 Eji

A MC 292794

LOCATION NOTICE
Lode

Notice is hereby given that the Azco No. 129 lode mining claim was located by Azco Mining Co Inc, whose address is 808 10th St. Golden Colo.80401 on Nov. 10 1988.

This claim is 1500 feet long and 600 feet wide, forming a claim in the shape of a parallelogram. The general course of this claim is N ~~23 degrees~~ E. From the location monument at which this notice is posted, this claim runs 25 feet SW.

The location monument of this claim is in section 34 of T. 6 S., R. 27 E. G. & S.R.M.

The NE cor of this claim is approximately 2000 feet East and 1300 feet North of the SW Corner of section 27 Of T. 6 S., R. 27 E.

This claim falls within the SW quarter(s) of section 27 of T. 6 S. R. 27 E. It is also in _____.

This claim is in the Lone Star Mining District in Graham County arizona.

All monuments consist of posts at least 1 1/2 inches wide and 4 feet above the ground.

James W. Lang
Locator/Agent

RECEIVED
B.L.H. AZ STATE OFFICE
1989 FEB -2 PM 2:16
PHOENIX, ARIZONA



08-11-96 11:30 AM 9.00 4294

STATE OF ARIZONA, County of Graham, ss Fee \$ No.
I hereby certify that the within instrument was filed and record. d
request of Phelps Dodge Mining
In Docket No. 512 Page 767-8 and indexed in ANML
Witness my hand and official seal the day and year aforesaid.
SHEPHELY ANGLE
COUNTY RECORDER BY [Signature]

ARIZONA
AMENDED NOTICE OF LOCATION
(Lode Claim)

Notice is hereby given that Phelps Dodge Mining Company, whose mailing address is PO Box 151, Safford, AZ 85548, by its undersigned agent, makes this amended location of the AZCO 130 lode mining claim in the Lone Star Mining District, County of Graham, State of Arizona.

The general course of the claim is from North to South, and said claim is located within the NW Quarter(s) of Section 34, Township 6 South, Range 27 East, Gila and Salt River Meridian, Arizona.

This Notice is posted upon a location monument on the centerline of the claim, said monument being located approximately 293 feet SOUTH and 1674 feet EAST from the NW corner of Section 34, Township 6 South, Range 27 East, G&SRM, Arizona. This claim is 1500 feet in length, running 34 feet in a northerly direction and 1466 feet in a southerly direction from said location monument and 600 feet in width (300 feet on either side of the centerline of the claim), forming a claim in the shape of a parallelogram.

Starting at the location monument, thence N22°E 33 feet to the NORTH center end of the claim, thence 568°E 294 feet to the NE corner, thence S22°W 1458 feet to the SE corner, thence N68°W 294 feet to the SOUTH center end, thence N68°W 298 feet to the SW corner, thence N22°E 1458 feet to the NW corner, thence S68°E 298 feet to the NORTH center end.

The location monument is in Section 34, Township 6 South, Range 27 East, G&SRM, Graham County, Arizona.

The undersigned claims the ground as depicted on the attached map or sketch.

This claim has been monumented in accordance with State and Federal law.

The original location notice and earlier amended location notice(s), if any, are recorded in the Official Records of Graham County, Arizona, and are filed with the Bureau of Land Management Department of Interior, as follows:

Table with 4 columns: Name of Claim, Recorded Doc Page, BLM Serial Number. Row 1: AZCO #130, 413, 264/265, AMC 292795

This amended location is made for the purposes of including land not previously open to location and adjusting the boundaries of said claim and correcting any defects which may exist in the original location or the record thereof, hereby waiving no rights acquired under and by virtue of said original location.

Amended, dated and posted on the ground this 17 day of JULY, 1996. Time: 7:55 AM.

PHELPS DODGE CORPORATION
Owner

By [Signature]
Agent

[Signature]
Witness

DOC#00512PC0767

ARIZONA
STATE OFFICE
PHOENIX, ARIZONA

Aug 15 10 58 AM '96

RECEIVED
BUREAU OF
LAND MANAGEMENT

ENTERED IN COMPUTER

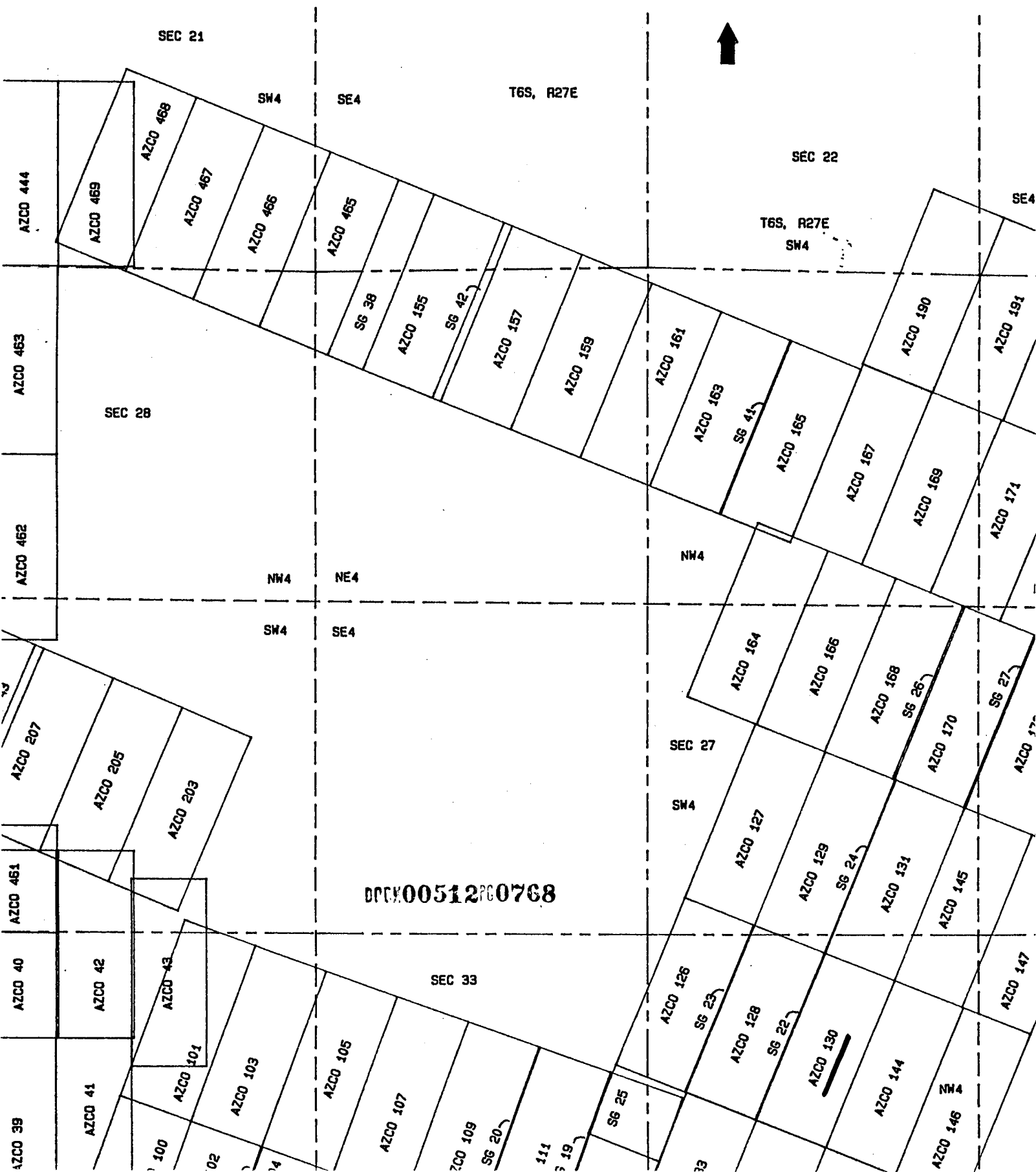
JUN 26 1997

[Signature]

RECEIVED
BUREAU OF
LAND MANAGEMENT
ARIZONA
STATE OFFICE
PHOENIX, ARIZONA

AUG 15 10 58 AM '96

PHELPS DOGE MINING COMPANY
AMENDED AZCO LODE CLAIMS &
SG LODE MINING CLAIMS
LONE STAR MINING DISTRICT
GRAHAM COUNTY, ARIZONA
SCALE: 1" = 1000'



A MC 292795

LOCATION NOTICE
Lode

Notice is hereby given that the Azco No. 130 lode mining claim was located by Azco Mining Co Inc, whose address is 808 10th St. Golden Colo.80401 on Nov. 10 1988.

This claim is 1500 feet long and 600 feet wide, forming a claim in the shape of a parallelogram. The general course of this claim is N ~~23 degrees~~ E. From the location monument at which this notice is posted, this claim runs 25 feet NE.

The location monument of this claim is in section 34 of T. 6 S., R. 27 E. G. & S.R.M.

The NE cor of this claim is approximately 1900 feet East and 5000 feet North of the SW Corner of section 34 of T. 6 S., R. 27 E.

This claim falls within the NW quarter(s) of section 34 of T. 6 S. R. 27 E. It is also in _____.

This claim is in the Lone Star Mining District in Graham County arizona.

All monuments consist of posts at least 1 1/2 inches wide and 4 feet above the ground.

James A. Gony
Locator/Agent

RECEIVED
B.L.M. AZ STATE OFFICE
PHOENIX, ARIZONA
1989 FEB -2 PM 2:16



STATE OF ARIZONA, County of Graham, ss Fee \$ No. _____
I hereby certify that the within instrument was filed and record of
request of Phelps Dodge Mining
In Docket No. 512 Page 769-70 and indexed in ANML
Witness my hand and official seal the day and year aforesaid.
SHIRLEY ANGLE
COUNTY RECORDER

ARIZONA
AMENDED NOTICE OF LOCATION
(Lode Claim)

Notice is hereby given that Phelps Dodge Mining Company, whose mailing address is PO Box 151, Safford, AZ 85548, by its undersigned agent, makes this amended location of the AZCO 131 lode mining claim in the Lone Star Mining District, County of Graham, State of Arizona.

The general course of the claim is from North to South, and said claim is located within the SW4, SEC 27, & the NW Quarter(s) of Section 34, Township 6 South, Range 27 East, Gila and Salt River Meridian, Arizona.

This Notice is posted upon a location monument on the centerline of the claim, said monument being located approximately 228 feet SOUTH and 1700 feet EAST from the NW corner of Section 34, Township 6 South, Range 27 East, G&SRM, Arizona. This claim is 1500 feet in length, running 1462 feet in a northerly direction and 38 feet in a southerly direction from said location monument and 600 feet in width (300 feet on either side of the centerline of the claim), forming a claim in the shape of a parallelogram.

Starting at the location monument, thence S22°W 37 feet to the SOUTH center end of the claim, thence N68°W 298 feet to the SW corner, thence N22°E 1498 feet to the NW corner, thence S68°E 298 feet to the NORTH center end, thence S68°E 292 feet to the NE corner, thence S22°W 1498 feet to the SE corner, thence N68°W 292 feet to the SOUTH center end.

The location monument is in Section 34, Township 6 South, Range 27 East, G&SRM, Graham County, Arizona.

The undersigned claims the ground as depicted on the attached map or sketch.

This claim has been monumented in accordance with State and Federal law.

The original location notice and earlier amended location notice(s), if any, are recorded in the Official Records of Graham County, Arizona, and are filed with the Bureau of Land Management Department of Interior, as follows:

Name of Claim	Recorded Doc	Page	BLM Serial Number
AZCO #131	413	266/267	AMC 292796

This amended location is made for the purposes of including land not previously open to location and adjusting the boundaries of said claim and correcting any defects which may exist in the original location or the record thereof, hereby waiving no rights acquired under and by virtue of said original location.

Amended, dated and posted on the ground this 17 day of JULY, 1996. Time: 7:57 AM.

PHELPS DODGE CORPORATION
Owner

By Ray E. Thurston
Agent

Albert J. Haragan
Witness

ARIZONA
STATE OFFICE
PHOENIX, ARIZONA

Aug 15 10 58 AM '96

RECEIVED
BUREAU OF
LAND MANAGEMENT

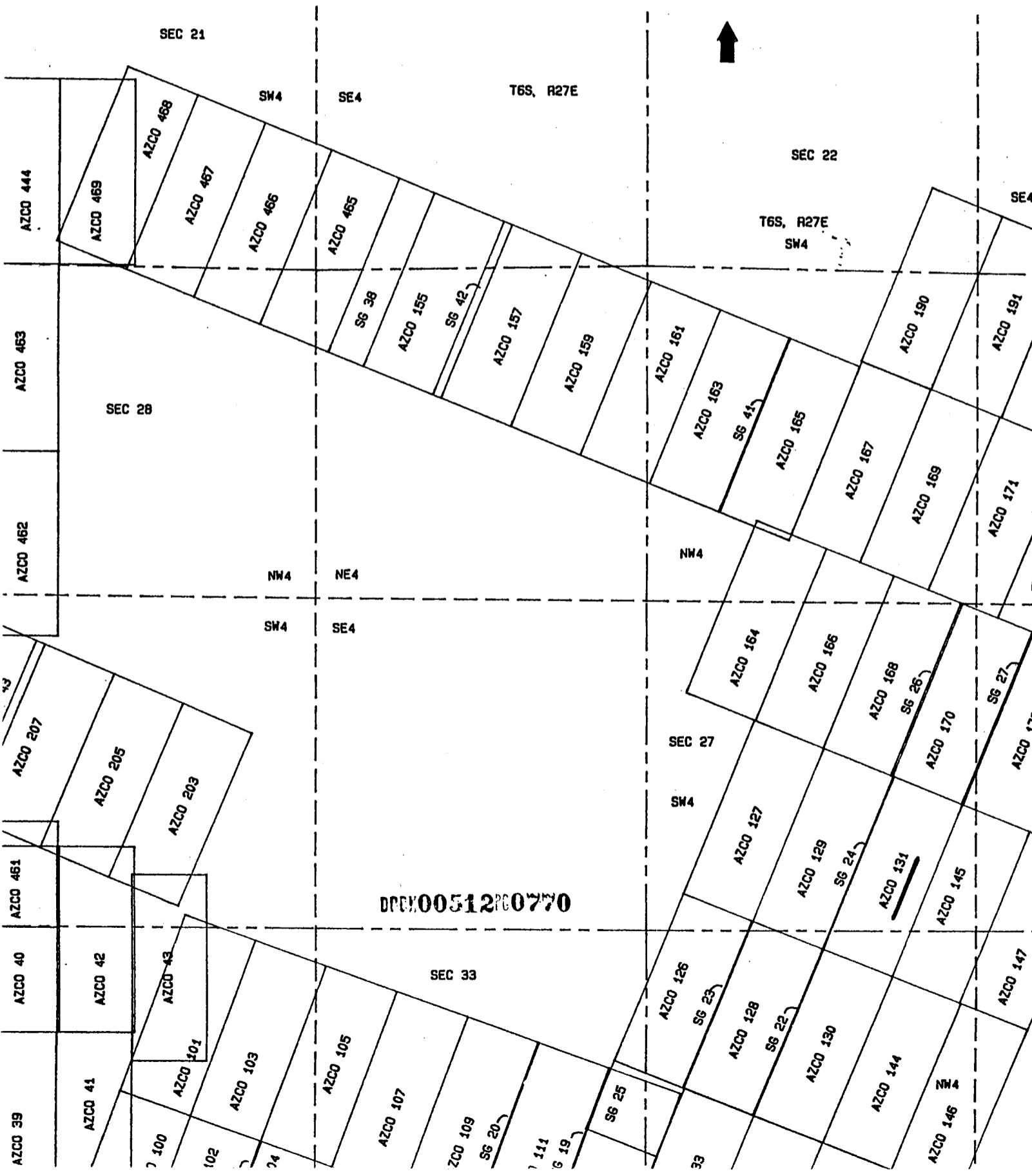
DPK00512PG0769

ENTERED IN COMPUTER

JUN 26 1997

RECEIVED
BUREAU OF
LAND MANAGEMENT
ARIZONA
STATE OFFICE
PHOENIX, ARIZONA
AUG 15 10 59 AM '96

PHELPS DOGE MINING COMPANY
AMENDED AZCO LODE CLAIMS &
SG LODE MINING CLAIMS
LONE STAR MINING DISTRICT
GRAHAM COUNTY, ARIZONA
SCALE: 1" = 1000'



A MC 292796

LOCATION NOTICE
Lode

Notice is hereby given that the Azco No. 131 lode mining claim was located by Azco Mining Co Inc, whose address is 808 10th St. Golden Colo.80401 on Nov. 10 1988.

This claim is 1500 feet long and 600 feet wide, forming a claim in the shape of a parallelogram. The general course of this claim is N ~~23 degrees~~ E. From the location monument at which this notice is posted, this claim runs 25 feet SW.

The location monument of this claim is in section 34 of T. 6 S., R. 27 E. G. & S.R.M.

The NE cor of this claim is approximately 2500 feet East and 1000 feet North of the SW Corner of section 27 of T. 6 S., R. 27 E.

This claim falls within the SW quarter(s) of section 27 of T. 6 S. R. 27 E. It is also in NW 1/4 Sec 34.

This claim is in the Lone Star Mining District in Graham County arizona.

All monuments consist of posts at least 1 1/2 inches wide and 4 feet above the ground.

James A. Gandy
Locator/Agent

RECEIVED
B.M. AZ STATE OFFICE
1989 FEB - 2 PM 2:17
PHOENIX, ARIZONA



ARIZONA
AMENDED NOTICE OF LOCATION
(Lode Claim)

County of Graham, ss Fee \$ No.
I hereby certify that the within instrument was filed and recorded.
Request of Phelps Dodge Mining
in Booklet No. 512 Page 771-2 and indexed in ANMI
Witness my hand and official seal the day and year aforesaid.
SHERLEY ANGLE

Notice is hereby given that Phelps Dodge Mining Company, whose mailing address is PO Box 151, Safford, AZ 85548, by its undersigned agent, makes this amended location of the AZCO 132 lode mining claim in the Lone Star Mining District, County of Graham, State of Arizona.

The general course of the claim is from North to South, and said claim is located within the NE 1/4 & THE SW Quarter(s) of Section 34, Township 6 South, Range 27 East, Gila and Salt River Meridian, Arizona.

This Notice is posted upon a location monument on the centerline of the claim, said monument being located approximately 2750 feet SOUTH and 29 feet EAST from the NW corner of Section 34, Township 6 South, Range 27 East, G&SRM, Arizona. This claim is 1500 feet in length, running 12 feet in a northerly direction and 1488 feet in a southerly direction from said location monument and 600 feet in width (300 feet on either side of the centerline of the claim), forming a claim in the shape of a parallelogram.

Starting at the location monument, thence N22°E 11 feet to the NORTH center end of the claim, thence S68°E 298 feet to the NE corner, thence S22°W 1498 feet to the SE corner, thence N68°W 298 feet to the SOUTH center end, thence N68°W 290 feet to the SW corner, thence N22°E 1498 feet to the NW corner, thence S68°E 290 feet to the NORTH center end.

The location monument is in Section 34, Township 6 South, Range 27 East, G&SRM, Graham County, Arizona.

The undersigned claims the ground as depicted on the attached map or sketch.

This claim has been monumented in accordance with State and Federal law.

The original location notice and earlier amended location notice(s), if any, are recorded in the Official Records of Graham County, Arizona, and are filed with the Bureau of Land Management Department of Interior, as follows:

Name of Claim	Recorded Doc	Page	BLM Serial Number
AZCO #132	413	268/269	AMC 292797

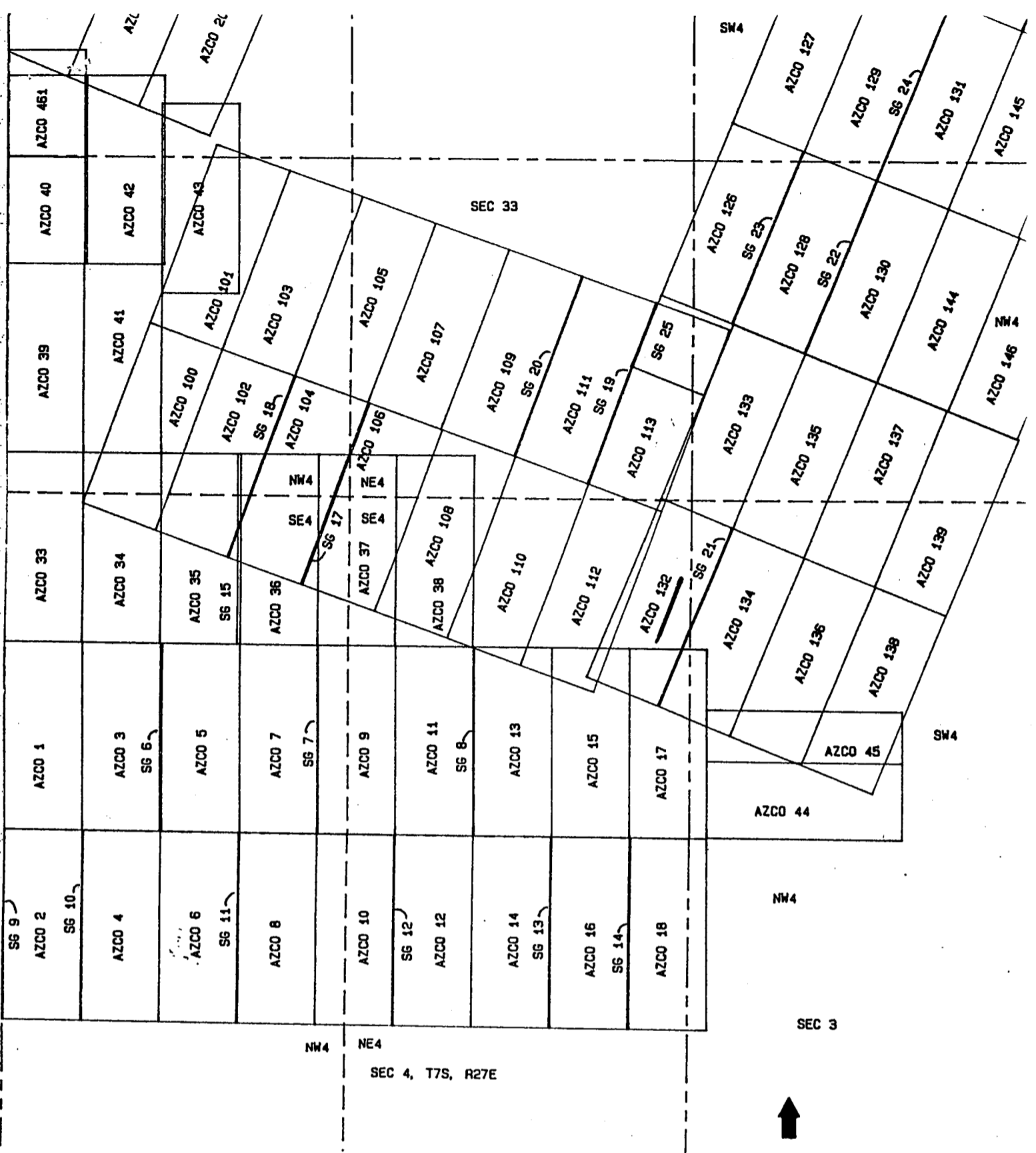
This amended location is made for the purposes of including land not previously open to location and adjusting the boundaries of said claim and correcting any defects which may exist in the original location or the record thereof, hereby waiving no rights acquired under and by virtue of said original location.

Amended, dated and posted on the ground this 16 day of JULY, 1996. Time: 9:22 AM.

PHELPS DODGE CORPORATION
Owner
By Ray E. Therman
Agent
Albert J. Blaszewski
Witness

RECEIVED
BUREAU OF
LAND MANAGEMENT
Aug 15 10 59 AM '96
ARIZONA
STATE OFFICE
PHOENIX, ARIZONA
DPCX00542007

ENTERED IN COMPUTER
JUN 26 1997



PHELPS DOGE MINING COMPANY
 AMENDED AZCO LODE CLAIMS &
 SG LODE MINING CLAIMS.
 LONE STAR MINING DISTRICT
 GRAHAM COUNTY, ARIZONA
 SCALE: 1" = 1000'

RECEIVED
 BUREAU OF
 LAND MANAGEMENT
 ARIZONA
 STATE OFFICE
 PHOENIX, ARIZONA
 AUG 15 10 59 AM '96

DPH0051280772

A MC 292797

LOCATION NOTICE
Lode

Notice is hereby given that the Azco No. 132 lode mining claim was located by Azco Mining Co Inc, whose address is 808 10th St. Golden Colo.80401 on Nov. 17 1988.

This claim is 1500 feet long and 600 feet wide, forming a claim in the shape of a parallelogram. The general course of this claim is N - E / S - W. From the location monument at which this notice is posted, this claim runs 25 feet NE.

The location monument of this claim is in section 34 33 of T. 6 S.,R. 27 E. G.& S.R.M.

The NE cor of this claim is approximately 250 feet East and 2400 feet North of the SW Corner of section 34 Of T. 6 S., R. 27 E.

This claim falls within the SW quarter(s) of section 34 of T. 6 S. R. 27 E. It is also in SE 1/4 SEC 33.

This claim is in the Lone Star Mining District in Graham County arizona.

All monuments consist of posts at least 1 1/2 inches wide and 4 feet above the ground.

James A. Gandy
Locator/Agent

RECEIVED
BLM. AZ STATE OFFICE
1989 FEB -2 PM 2:17
PHOENIX, ARIZONA



08/13/96 11:30 AM 9.00 4297
 STATE OF ARIZONA, County of Graham, ss Fee \$ No. _____
 I hereby certify that the within instrument was filed and recorded at
 the request of Phelps Dodge Mining
 In Docket No. 512 Page 773-4 and indexed in ANML
 Witness my hand and official seal the day and year aforesaid.
 STURLEY ANGLE
 COUNTY RECORDER BY Sturley Angle

ARIZONA
 AMENDED NOTICE OF LOCATION
 (Lode Claim)

Notice is hereby given that Phelps Dodge Mining Company, whose mailing address is PO Box 151, Safford, AZ 85548, by its undersigned agent, makes this amended location of the AZCO 133 lode mining claim in the Lone Star Mining District, County of Graham, State of Arizona.

The general course of the claim is from North to South, and said claim is located within the NE & SE 4'S, SEC 33 & THE NW & SW Quarter(s) of Section 34, Township 6 South, Range 27 East, Gila and Salt River Meridian, Arizona.

This Notice is posted upon a location monument on the centerline of the claim, said monument being located approximately 2707 feet SOUTH and 55 feet EAST from the NW corner of Section 34, Township 6 South, Range 27 East, G&SRM, Arizona. This claim is 1500 feet in length, running 1460 feet in a northerly direction and 40 feet in a southerly direction from said location monument and 600 feet in width (300 feet on either side of the centerline of the claim), forming a claim in the shape of a parallelogram.

Starting at the location monument, thence <u>522°W 39</u>
<u>feet to the SOUTH center end of the claim, thence <u>N68°W</u></u>
<u>298</u> feet to the <u>SW</u> corner, thence <u>N22°E</u>
<u>1458</u> feet to the <u>NW</u> corner, thence <u>S68°E</u>
<u>298</u> feet to the <u>NORTH</u> center end, thence <u>S68°E</u>
<u>299</u> feet to the <u>NE</u> corner, thence <u>S22°W</u>
<u>1458</u> feet to the <u>SE</u> corner, thence <u>N68°W</u>
<u>299</u> feet to the <u>SOUTH</u> center end.

The location monument is in Section 34, Township 6 South, Range 27 East, G&SRM, Graham County, Arizona.

The undersigned claims the ground as depicted on the attached map or sketch.

This claim has been monumented in accordance with State and Federal law.

The original location notice and earlier amended location notice(s), if any, are recorded in the Official Records of Graham County, Arizona, and are filed with the Bureau of Land Management Department of Interior, as follows:

Name of Claim	Recorded Doc	Page	BLM Serial Number
AZCO # 133	413	270/271	AMC 292798
AZCO # 133	414	998	

This amended location is made for the purposes of including land not previously open to location and adjusting the boundaries of said claim and correcting any defects which may exist in the original location or the record thereof, hereby waiving no rights acquired under and by virtue of said original location.

Amended, dated and posted on the ground this 16 day of JULY, 1996. Time: 9:24 AM.

PHELPS DODGE CORPORATION
 Owner

By Ray E. Theissen
 Agent

Albert J. Hargrave
 Witness

DPCH00512PG0773

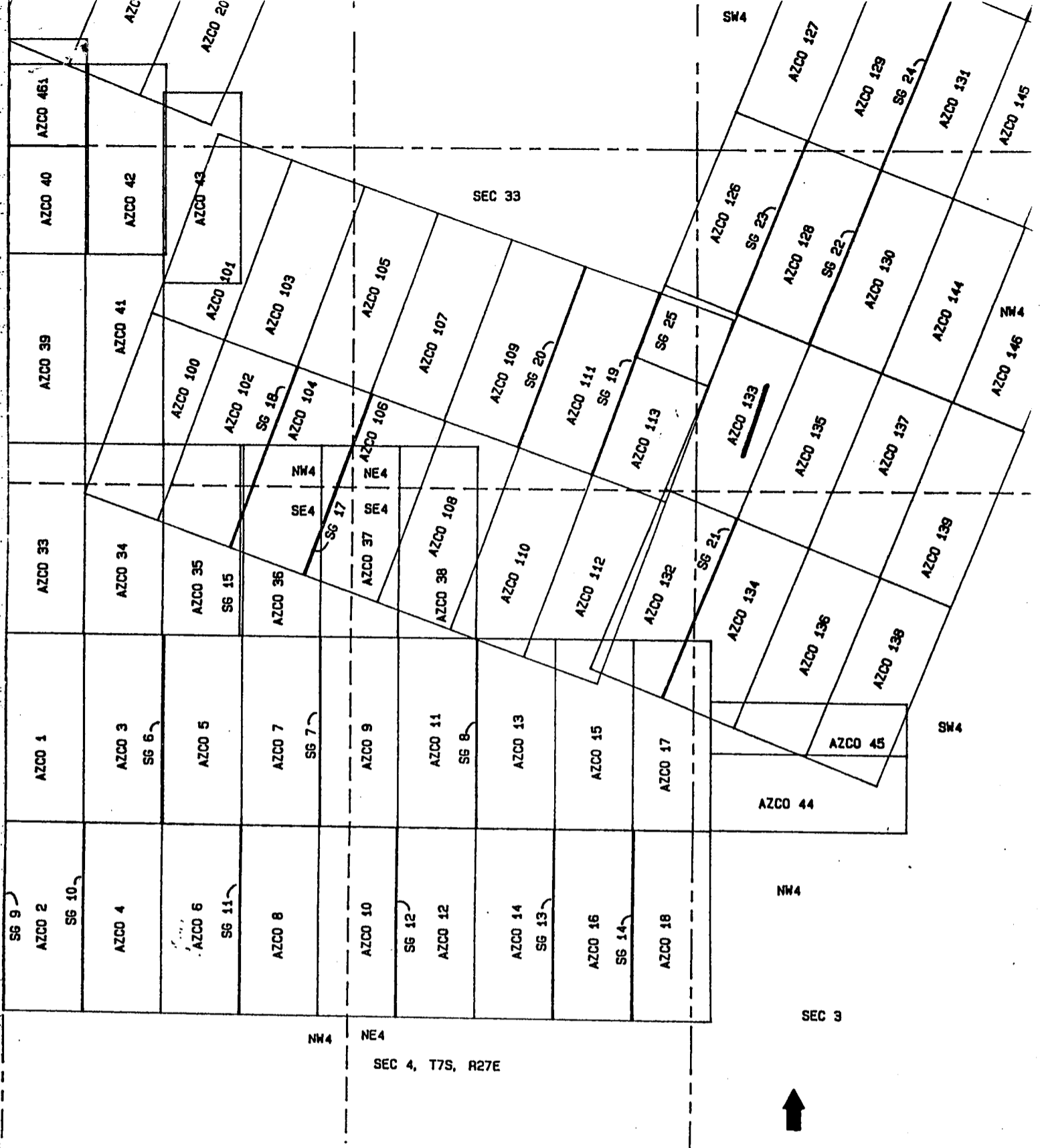
ARIZONA
 STATE OFFICE
 PHOENIX, ARIZONA

RECEIVED
 BUREAU OF
 LAND MANAGEMENT
 AUG 15 10 59 AM '96

ENTERED IN COMPUTER

JUN 26 1997

JB



NW4
 NE4
 SEC 4, T7S, R27E



RECEIVED
 BUREAU OF
 LAND MANAGEMENT
 ARIZONA
 STATE OFFICE
 PHOENIX, ARIZONA
 AUG 15 10 59 AM '96

PHELPS DOGE MINING COMPANY
 AMENDED AZCO LODE CLAIMS &
 SG LODE MINING CLAIMS
 LONE STAR MINING DISTRICT
 GRAHAM COUNTY, ARIZONA
 SCALE: 1" = 1000'

DPC0051200774

292798
Lji

AMENDED NOTICE OF LOCATION
(Lode Claim)

Notice is hereby given that Azco Mining Co. Inc., whose mailing address is 808 10th St. Golden Colo. 80401, by it's undersigned agent, makes this amended location of the Azco No. 133 lode mining claim in the Lone Star Mining District in Graham County, Arizona.

This claim was located on the 17 day of Nov, 1988. The general course of this claim is from NE to SW. From the location notice at which this notice is posted, this claim runs 25 feet SW.

The location monument is in Section 33 Township 6 S, Range 27 E G&SRM, Arizona. The NE corner of this claim is approximately 800 feet EAST and 3800 feet North from the SW corner of Section 34 Township 6 S, Range 27 E G&SRM Arizona.

This claim falls within the NW 8 SW quarter(s) of Section 34 of Township 6 S Range 27 E. IT is also in NE 1/4 & SE 1/4 Sec 33.

This claim has been monumented in accordance with State and Federal law.

The original location and earlier amended location notices, if any, are recorded in the Official Records of Graham County, Arizona, and filed with the Bureau of Land Management, Department of Interior as follows:

Book	Page	BLM Serial No.
413	270-271	292798

This amended Location Notice is made for the purpose of adjusting the boundaries of said claims and correcting any defects which may exist in the original location or the record thereof, hereby waiving no rights acquired under and by virtue of said original location.

Dated and posted on the ground this 30 day of Mar 1989.

STATE OF ARIZONA, County of Graham, ss Fee \$ 9.00 No. 1350
I hereby certify that the within instrument was filed and recorded at request of Azco 3-31-89 9:30 AM
In Pocket No. 414 Page 998 and indexed in Mining
Witness my hand and official seal the day and year aforesaid,
SHIRLEY ANGLE
COUNTY RECORDER BY [Signature] Deputy

Azco Mining Co Inc.
By [Signature]
Agent PHOENIX, ARIZONA



1989 APR -5 PM 12:20
RECEIVED 414 PAGE 998

ENTERED IN COMPUTER
4-10-89 Lji

A MC 292798

LOCATION NOTICE
Lode

Notice is hereby given that the Azco No. 133 lode mining claim was located by Azco Mining Co Inc, whose address is 808 10th St. Golden Colo.80401 on Nov. 17 1988.

This claim is 1500 feet long and 600 feet wide, forming a claim in the shape of a parallelogram. The general course of this claim is N - E / S - W. From the location monument at which this notice is posted, this claim runs 25 feet SW.

The location monument of this claim is in section 34 of T. 6 S., R. 27 E. G. & S.R.M.

The NE cor of this claim is approximately 800 feet East and 3800 feet North of the SW Corner of section 34 Of T. 6 S., R. 27 E.

This claim falls within the NW quarter(s) of section 34 of T. 6 S. R. 27 E. It is also in NE & SE 1/4s OF SEC ~~34~~ 33

This claim is in the Lone Star Mining District in Graham County arizona.

All monuments consist of posts at least 1 1/2 inches wide and 4 feet above the ground.

James A. Gary
Locator/Agent

RECEIVED
BLM, AZ STATE OFFICE
1989 FEB - 2 PM 2: 17
PHOENIX, ARIZONA



08/13/96 11:30 AM 9.00 4298
 STATE OF ARIZONA, County of Graham, ss Fee \$ No.
 hereby certified that the within instrument was filed and recorded
 request of Phelps Dodge Mining
 In Docket No. 512 Page 775-6 and indexed in ANML
 Witness my hand and official seal the day and year aforesaid.
 CHARLEY ANGLE
 COUNTY RECORDER BY Shirley Conley

ARIZONA
 AMENDED NOTICE OF LOCATION
 (Lode Claim)

Notice is hereby given that Phelps Dodge Mining Company, whose mailing address is PO Box 151, Safford, AZ 85548, by its undersigned agent, makes this amended location of the AZCO 134 lode mining claim in the Lone Star Mining District, County of Graham, State of Arizona.

The general course of the claim is from North to South, and said claim is located within the SE4, SEC 33, & THE SW Quarter(s) of Section 34, Township 6 South, Range 27 East, Gila and Salt River Meridian, Arizona.

This Notice is posted upon a location monument on the centerline of the claim, said monument being located approximately 2983 feet SOUTH and 589 feet EAST from the NW corner of Section 34, Township 6 South, Range 27 East, G&SRM, Arizona. This claim is 1500 feet in length, running 18 feet in a northerly direction and 1482 feet in a southerly direction from said location monument and 600 feet in width (300 feet on either side of the centerline of the claim), forming a claim in the shape of a parallelogram.

Starting at the location monument, thence N22°E 17 feet to the NORTH center end of the claim, thence S68°E 295 feet to the NE corner, thence S22°W 1498 feet to the SE corner, thence N68°W 295 feet to the SOUTH center end, thence N68°W 298 feet to the SW corner, thence N22°E 1498 feet to the NW corner, thence S68°E 298 feet to the NORTH center end.

The location monument is in Section 34, Township 6 South, Range 27 East, G&SRM, Graham County, Arizona.

The undersigned claims the ground as depicted on the attached map or sketch.

This claim has been monumented in accordance with State and Federal law.

The original location notice and earlier amended location notice(s), if any, are recorded in the Official Records of Graham County, Arizona, and are filed with the Bureau of Land Management Department of Interior, as follows:

Name of Claim	Recorded Doc	Page	BLM Serial Number
AZCO # 134	413	272/273	AMC 292799

This amended location is made for the purposes of including land not previously open to location and adjusting the boundaries of said claim and correcting any defects which may exist in the original location or the record thereof, hereby waiving no rights acquired under and by virtue of said original location.

Amended, dated and posted on the ground this 16 day of JULY, 1996. Time: 9:27 AM.

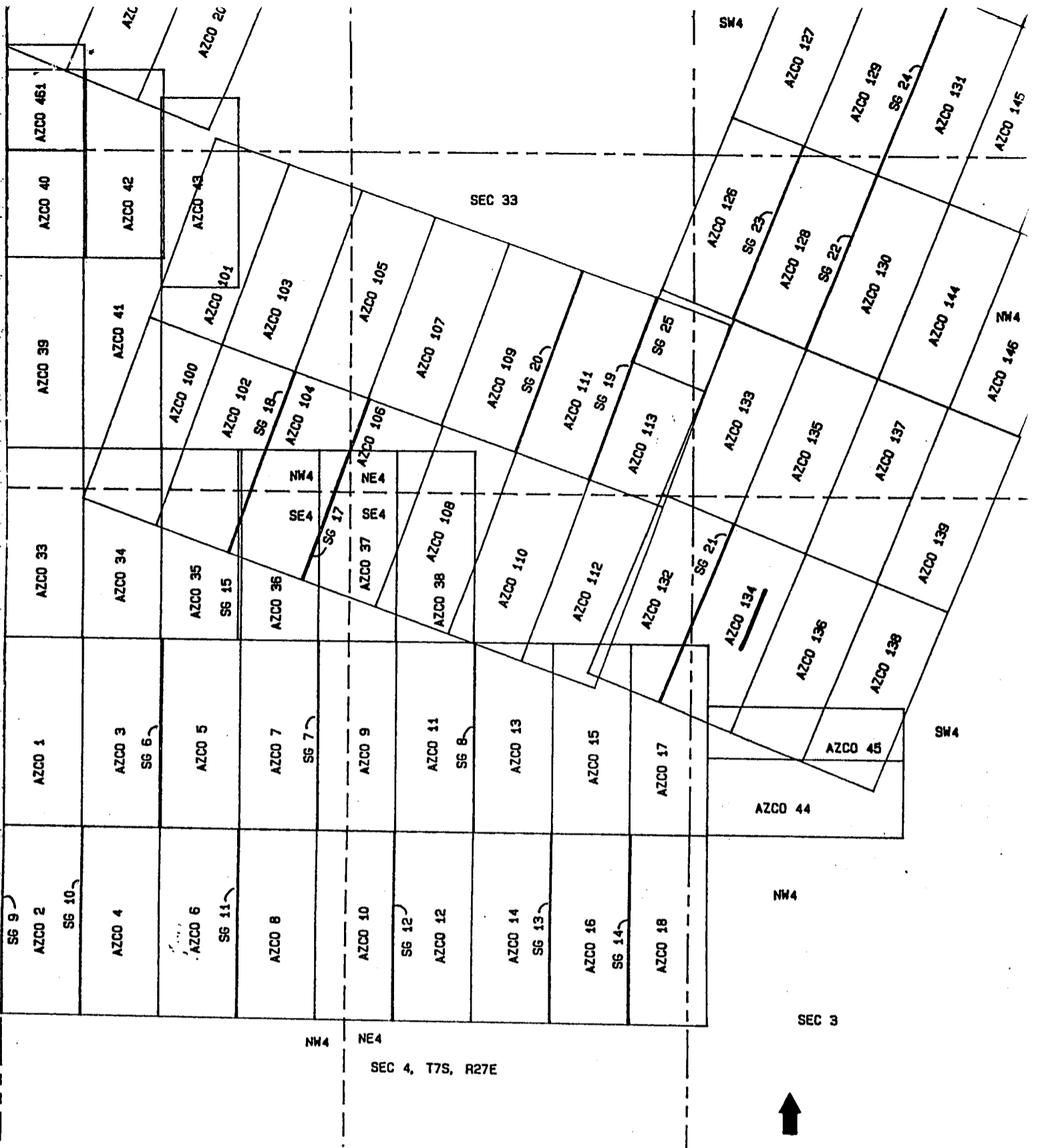
PHELPS DODGE CORPORATION
 Owner

By Ray S. Thresher
 Agent
Albert J. Harsanyi
 Witness

RECEIVED
 BUREAU OF
 LAND MANAGEMENT
 AUG 15 10 59 AM '96
 ARIZONA
 STATE OFFICE
 PHOENIX, ARIZONA
 DDC005120775

ENTERED IN COMPUTER

JUN 26 1997 JB



PHELPS DOGE MINING COMPANY
 AMENDED AZCO LODE CLAIMS &
 SG LODE MINING CLAIMS
 LONE STAR MINING DISTRICT
 GRAHAM COUNTY, ARIZONA
 SCALE: 1" = 1000'

RECEIVED
 BUREAU OF
 LAND MANAGEMENT
 ARIZONA
 STATE OFFICE
 PHOENIX, ARIZONA
 AUG 15 10 59 AM '96

DPK0051280776

LOCATION NOTICE
Lode

Notice is hereby given that the Azco No. 134 lode mining claim was located by Azco Mining Co Inc, whose address is 808 10th St. Golden Colo.80401 on Nov. 17 1988.

This claim is 1500 feet long and 600 feet wide, forming a claim in the shape of a parallelogram. The general course of this claim is N - E / S - W. From the location monument at which this notice is posted, this claim runs 25 feet NE.

The location monument of this claim is in section 34 of T. 6 S., R. 27 E. G. & S.R.M.

The NE cor of this claim is approximately 800 feet East and 2200 feet North of the SW Corner of section 34 Of T. 6 S., R. 27 E.


This claim falls within the SW quarter(s) of section 34 of T. 6 S. R. 27 E. It is also in SE 1/4 Sec 33.

This claim is in the Lone Star Mining District in Graham County arizona.

All monuments consist of posts at least 1 1/2 inches wide and 4 feet above the ground.

James A. Lang
Locator/Agent

RECEIVED
B.L.M. AZ STATE OFFICE
1989 FEB -2 PM 2:17
BIOENY ARIZONA



08/13/96 11:30 AM 9.00 4299

STATE OF ARIZONA, County of Graham, ss Fee \$ No.
I hereby certify that the within instrument was filed and record.
request of Phelps Dodge Mining
In Docket No. 512 Page 777-8 and indexed in ANML
Witness my hand and official seal the day and year aforesaid.
STURLEY ANGLE
COUNTY RECORDER BY

ARIZONA
AMENDED NOTICE OF LOCATION
(Lode Claim)

Notice is hereby given that Phelps Dodge Mining Company, whose mailing address is PO Box 151, Safford, AZ 85548, by its undersigned agent, makes this amended location of the AZCO 135 lode mining claim in the Lone Star Mining District, County of Graham, State of Arizona.

The general course of the claim is from North to South, and said claim is located within the NW 4 SW Quarter(s) of Section 34, Township 6 South, Range 27 East, Gila and Salt River Meridian, Arizona.

This Notice is posted upon a location monument on the centerline of the claim, said monument being located approximately 2944 feet SOUTH and 604 feet EAST from the NW corner of Section 34, Township 6 South, Range 27 East, G&SRM, Arizona. This claim is 1500 feet in length, running 1474 feet in a northerly direction and 26 feet in a southerly direction from said location monument and 600 feet in width (300 feet on either side of the centerline of the claim), forming a claim in the shape of a parallelogram.

Starting at the location monument, thence S22°W 25 feet to the SOUTH center end of the claim, thence N68°W 299 feet to the SW corner, thence N22°E 1458 feet to the NW corner, thence S68°E 299 feet to the NORTH center end, thence S68°E 290 feet to the NE corner, thence S22°W 1458 feet to the SE corner, thence N68°W 290 feet to the SOUTH center end.

The location monument is in Section 34, Township 6 South, Range 27 East, G&SRM, Graham County, Arizona.

The undersigned claims the ground as depicted on the attached map or sketch.

This claim has been monumented in accordance with State and Federal law.

The original location notice and earlier amended location notice(s), if any, are recorded in the Official Records of Graham County, Arizona, and are filed with the Bureau of Land Management Department of Interior, as follows:

Table with 3 columns: Name of Claim, Recorded (Doc, Page), BLM Serial Number. Row 1: AZCO # 135, 413, 274/275, AMC 292800

This amended location is made for the purposes of including land not previously open to location and adjusting the boundaries of said claim and correcting any defects which may exist in the original location or the record thereof, hereby waiving no rights acquired under and by virtue of said original location.

Amended, dated and posted on the ground this 16 day of July, 1996. Time: 9:29 AM.

PHELPS DODGE CORPORATION
Owner

By Ray E. Thresher
Agent

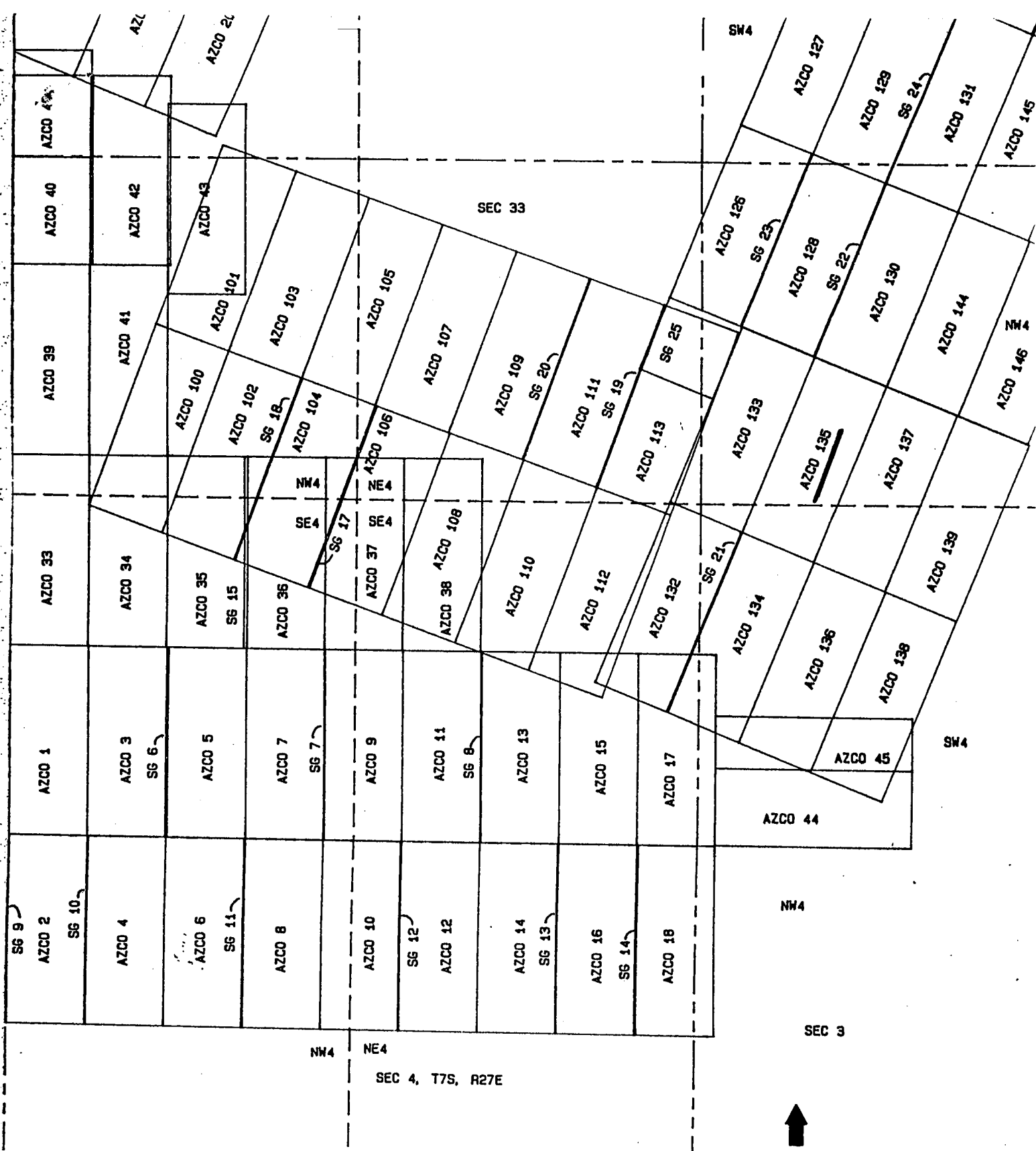
Albert J. Glasgow
Witness

RECEIVED
BUREAU OF
LAND MANAGEMENT
Aug 15 10 59 AM '96
ARIZONA
STATE OFFICE
PHOENIX, ARIZONA

08000512000777

ENTERED IN COMPUTER

JUN 26 1997



SEC 4, T7S, R27E

PHELPS DOGE MINING COMPANY
 AMENDED AZCO LODE CLAIMS &
 SG LODE MINING CLAIMS
 LONE STAR MINING DISTRICT
 GRAHAM COUNTY, ARIZONA
 SCALE: 1" = 1000'

ARIZONA
 STATE OFFICE
 PHOENIX, ARIZONA

RECEIVED
 BUREAU OF
 LAND MANAGEMENT
 AUG 15 10 59 AM '96

DRCX00512PC0778

A MC 292800

LOCATION NOTICE
Lode

Notice is hereby given that the Azco No. 135 lode mining claim was located by Azco Mining Co Inc, whose address is 808 10th St. Golden Colo.80401 on Nov. 17 1988.

This claim is 1500 feet long and 600 feet wide, forming a claim in the shape of a parallelogram. The general course of this claim is N - E / S - W. From the location monument at which this notice is posted, this claim runs 25 feet SW.

The location monument of this claim is in section 34 of T. 6 S., R. 27 E. G. & S.R.M.

The NE cor of this claim is approximately 1400 feet East and 3500 feet North of the SW Corner of section 34 Of T. 6 S., R. 27 E.

This claim falls within the NW 1/4 SW quarter(s) of section 34 of T. 6 S. R. 27 E. It is also in _____.

This claim is in the Lone Star Mining District in Graham County arizona.

All monuments consist of posts at least 1 1/2 inches wide and 4 feet above the ground.

James Alamy
Locator/Agent

RECEIVED
P.M. AZ STATE OFFICE
1989 FEB -2 PM 2:17
PHOENIX, ARIZONA



ARIZONA
AMENDED NOTICE OF LOCATION
(Lode Claim)

STATE OF ARIZONA, County of Graham, ss Fee \$ No. _____
I hereby certify that the within instrument was filed and recorded
request of Phelps Dodge Mining
in Docket No. 512 Page 779-80 and indexed in ANML
Witness my hand and official seal the day and year aforesaid.

Notice is hereby given that Phelps Dodge Mining Company, whose mailing address is PO Box 151, Safford, AZ 85548, by its undersigned agent, makes this amended location of the AZCO 136 lode mining claim in the Lone Star Mining District, County of Graham, State of Arizona.

The general course of the claim is from North to South, and said claim is located within the SW Quarter(s) of Section 34, Township 6 South, Range 27 East, Gila and Salt River Meridian, Arizona.

This Notice is posted upon a location monument on the centerline of the claim, said monument being located approximately 3253 feet SOUTH and 1116 feet EAST from the NW corner of Section 34, Township 6 South, Range 27 East, G&SRM, Arizona. This claim is 1500 feet in length, running 71 feet in a northerly direction and 1429 feet in a southerly direction from said location monument and 600 feet in width (300 feet on either side of the centerline of the claim), forming a claim in the shape of a parallelogram.

Starting at the location monument, thence	<u>N22°E</u>	<u>70</u>
feet to the <u>NORTH</u> center end of the claim, thence	<u>S68°E</u>	
<u>292</u> feet to the <u>NE</u> corner, thence	<u>S22°W</u>	
<u>1498</u> feet to the <u>SE</u> corner, thence	<u>N68°W</u>	
<u>292</u> feet to the <u>SOUTH</u> center end, thence	<u>N68°W</u>	
<u>295</u> feet to the <u>SW</u> corner, thence	<u>N22°E</u>	
<u>1498</u> feet to the <u>NW</u> corner, thence	<u>S68°E</u>	
<u>295</u> feet to the <u>NORTH</u> center end.		

The location monument is in Section 34, Township 6 South, Range 27 East, G&SRM, Graham County, Arizona.

The undersigned claims the ground as depicted on the attached map or sketch.

This claim has been monumented in accordance with State and Federal law.

The original location notice and earlier amended location notice(s), if any, are recorded in the Official Records of Graham County, Arizona, and are filed with the Bureau of Land Management Department of Interior, as follows:

Name of Claim	Recorded Doc	Page	BLM Serial Number
<u>AZCO #136</u>	<u>413</u>	<u>276/277</u>	<u>AMC 292801</u>

This amended location is made for the purposes of including land not previously open to location and adjusting the boundaries of said claim and correcting any defects which may exist in the original location or the record thereof, hereby waiving no rights acquired under and by virtue of said original location.

Amended, dated and posted on the ground this 16 day of JULY, 1996. Time: 9:48AM.

PHELPS DODGE CORPORATION
Owner

By Ray E. Theister
Agent

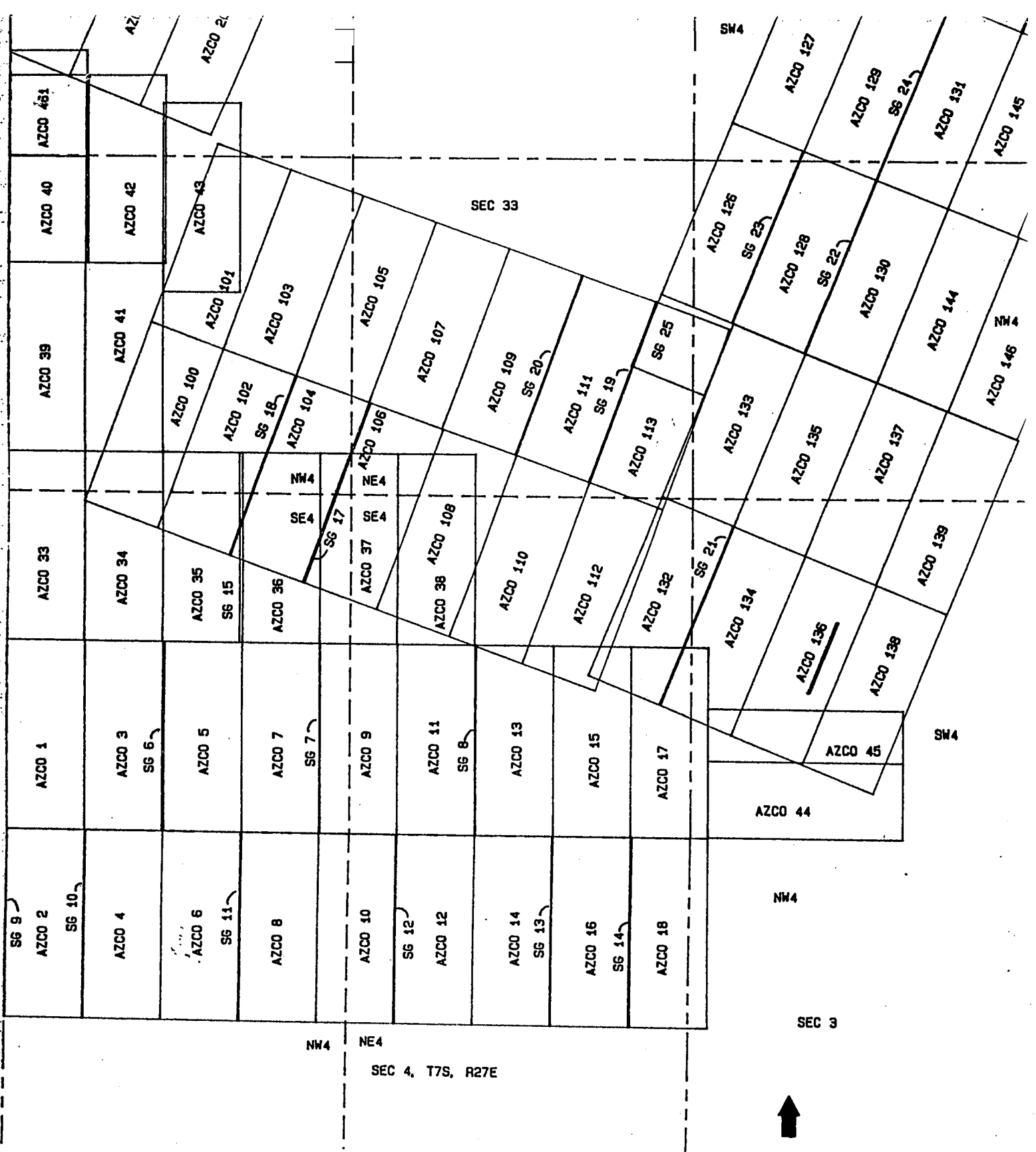
Albert J. [Signature]
Witness

RECEIVED
BUREAU OF
LAND MANAGEMENT
Aug 15 10 59 AM '96
ARIZONA
STATE OFFICE
PHOENIX, ARIZONA

DOC#00512760279

ENTERED IN COMPUTER

AUG 26 1997 [Signature]



PHELPS DOGE MINING COMPANY
 AMENDED AZCO LODE CLAIMS &
 SG LODE MINING CLAIMS
 LONE STAR MINING DISTRICT
 GRAHAM COUNTY, ARIZONA
 SCALE: 1" = 1000'

RECEIVED
 BUREAU OF
 LAND MANAGEMENT
 ARIZONA
 STATE OFFICE
 PHOENIX, ARIZONA

AUG 15 10 59 AM '96



DPCH00512PC0780

A MC 292801

LOCATION NOTICE
Lode

Notice is hereby given that the Azco No. 136 lode mining claim was located by Azco Mining Co Inc, whose address is 808 10th St. Golden Colo.80401 on Nov. 17 1988.

This claim is 1500 feet long and 600 feet wide, forming a claim in the shape of a parallelogram. The general course of this claim is N - E / S - W. From the location monument at which this notice is posted, this claim runs 25 feet NE.

The location monument of this claim is in section 34 of T. 6 S., R. 27 E. G. & S.R.M.

The NE cor of this claim is approximately 1300 feet East and 2000 feet North of the SW Corner of section 34 Of T. 6 S., R. 27 E.

This claim falls within the SW quarter(s) of section 34 of T. 6 S. R. 27 E. It is also in _____.

This claim is in the Lone Star Mining District in Graham County arizona.

All monuments consist of posts at least 1 1/2 inches wide and 4 feet above the ground.

James A. Gandy
Locator/Agent

RECEIVED
B.L.M. AZ STATE OFFICE
PHOENIX, ARIZONA
1989 FEB - 2 PM 2:17



08/13/ 11:30 AM 9.00 4301

STATE OF ARIZONA, County of Graham, ss Fee \$ No.
I hereby certify that the within instrument was filed and recorded
request of Phelps Dodge Mining
In Docket No. 512 Page 781-2 and Indexed in ANML
Witness my hand and official seal the day and year aforesaid.
SHIRLEY ANGLE
COUNTY RECORDER

ARIZONA
AMENDED NOTICE OF LOCATION
(Lode Claim)

Notice is hereby given that Phelps Dodge Mining Company, whose mailing address is PO Box 151, Safford, AZ 85548, by its undersigned agent, makes this amended location of the AZCO 137 lode mining claim in the Lone Star Mining District, County of Graham, State of Arizona.

The general course of the claim is from North to South, and said claim is located within the NW & SW Quarter(s) of Section 34, Township 6 South, Range 27 East, Gila and Salt River Meridian, Arizona.

This Notice is posted upon a location monument on the centerline of the claim, said monument being located approximately 3165 feet SOUTH and 1141 feet EAST from the NW corner of Section 34, Township 6 South, Range 27 East, G&SRM, Arizona. This claim is 1500 feet in length, running 1478 feet in a northerly direction and 22 feet in a southerly direction from said location monument and 600 feet in width (300 feet on either side of the centerline of the claim), forming a claim in the shape of a parallelogram.

Starting at the location monument, thence S22°W 21 feet to the SOUTH center end of the claim, thence N68°W 290 feet to the SW corner, thence N22°E 1458 feet to the NW corner, thence S68°E 290 feet to the NORTH center end, thence S68°E 295 feet to the NE corner, thence S22°W 1458 feet to the SE corner, thence N68°W 295 feet to the SOUTH center end.

The location monument is in Section 34, Township 6 South, Range 27 East, G&SRM, Graham County, Arizona.

The undersigned claims the ground as depicted on the attached map or sketch.

This claim has been monumented in accordance with State and Federal law.

The original location notice and earlier amended location notice(s), if any, are recorded in the Official Records of Graham County, Arizona, and are filed with the Bureau of Land Management Department of Interior, as follows:

Table with 3 columns: Name of Claim, Recorded (Doc, Page), BLM Serial Number. Row 1: AZCO # 137, 413, 278/279, AMC 292802

This amended location is made for the purposes of including land not previously open to location and adjusting the boundaries of said claim and correcting any defects which may exist in the original location or the record thereof, hereby waiving no rights acquired under and by virtue of said original location.

Amended, dated and posted on the ground this 16 day of JULY, 1996. Time: 9:50 AM.

PHELPS DODGE CORPORATION
Owner

By Ray E. Treasurer
Agent

Witness Albert J. Glasgow

DPK00512PC0781

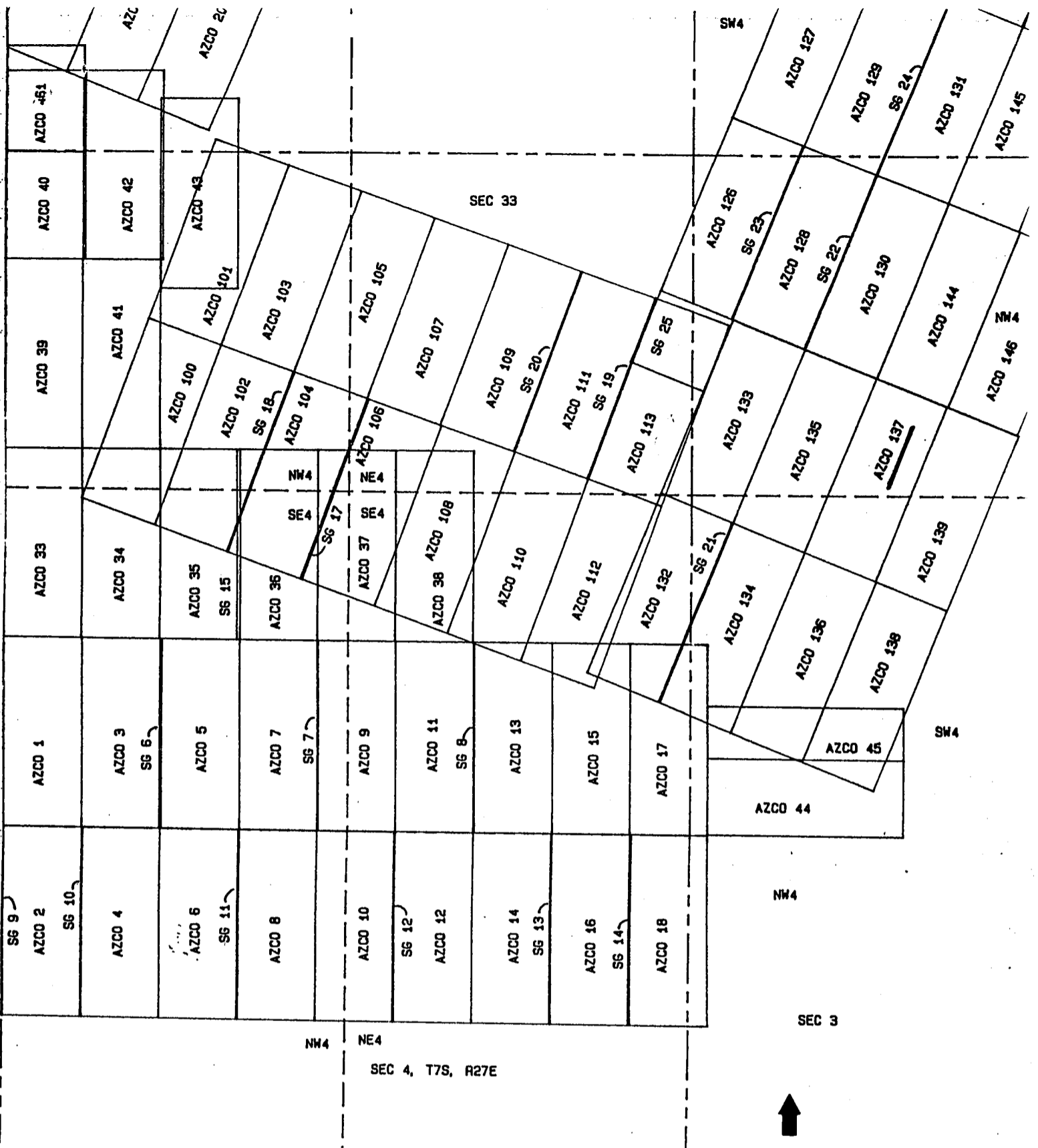
ENTERED IN COMPUTER

JUN 26 1997

ARIZONA STATE OFFICE PHOENIX, ARIZONA

Aug 15 10 59 AM

RECEIVED BUREAU OF LAND MANAGEMENT



NW4 NE4
 SEC 4, T7S, R27E

PHELPS DOGE MINING COMPANY
 AMENDED AZCO LODE CLAIMS &
 SG LODE MINING CLAIMS
 LONE STAR MINING DISTRICT
 GRAHAM COUNTY, ARIZONA
 SCALE: 1" = 1000'



RECEIVED
 BUREAU OF
 LAND MANAGEMENT
 ARIZONA
 STATE OFFICE
 PHOENIX, ARIZONA
 AUG 15 10 59 AM '96

DPC0051200782

A MC 292802

LOCATION NOTICE
Lode

Notice is hereby given that the Azco No. 137 lode mining claim was located by Azco Mining Co Inc, whose address is 808 10th St. Golden Colo.80401 on Nov. 17 1988.

This claim is 1500 feet long and 600 feet wide, forming a claim in the shape of a parallelogram. The general course of this claim is N - E / S - W. From the location monument at which this notice is posted, this claim runs 25 feet SW.

The location monument of this claim is in section 34 of T. 6 S., R. 27 E. G. & S.R.M.

The NE cor of this claim is approximately 2000 feet East and 3300 feet North of the SW Corner of section 34 Of T. 6 S., R. 27 E.

This claim falls within the NW 8 SW quarter(s) of section 34 of T. 6 S. R. 27 E. It is also in _____.

This claim is in the Lone Star Mining District in Graham County arizona.

All monuments consist of posts at least 1 1/2 inches wide and 4 feet above the ground.

James A Gary
Locator/Agent

RECEIVED
B.L.M. AZ STATE OFFICE
PHOENIX, ARIZONA
1989 FEB -2 PM 2:17



08/13/96 11:30 AM 9.00 4302

STATE OF ARIZONA County of Graham, ss Fee \$ No.

herby certify that the within instrument was filed and recorded.

request of Phelps Dodge Mining

Booklet No. 512 Page 783-4 and indexed in ANML

Witness my hand and official seal the day and year aforesaid.

STURLEY ANGLE

Sturley Angle

ARIZONA
AMENDED NOTICE OF LOCATION
(Lode Claim)

Notice is hereby given that Phelps Dodge Mining Company, whose mailing address is PO Box 151, Safford, AZ 85548, by its undersigned agent, makes this amended location of the AZCO 138 lode mining claim in the Lone Star Mining District, County of Graham, State of Arizona.

The general course of the claim is from North to South, and said claim is located within the SW Quarter(s) of Section 34, Township 6 South, Range 27 East, Gila and Salt River Meridian, Arizona.

This Notice is posted upon a location monument on the centerline of the claim, said monument being located approximately 3432 feet SOUTH and 1673 feet EAST from the NW corner of Section 34, Township 6 South, Range 27 East, G&SRM, Arizona. This claim is 1500 feet in length, running 28 feet in a northerly direction and 1472 feet in a southerly direction from said location monument and 600 feet in width (300 feet on either side of the centerline of the claim), forming a claim in the shape of a parallelogram.

Starting at the location monument, thence	<u>N22°E</u>	<u>27</u>
feet to the <u>NORTH</u> center end of the claim, thence	<u>568°E</u>	
<u>296</u> feet to the <u>NE</u> corner, thence	<u>S22°W</u>	
<u>1498</u> feet to the <u>SE</u> corner, thence	<u>N68°W</u>	
<u>296</u> feet to the <u>SOUTH</u> center end, thence	<u>N68°W</u>	
<u>292</u> feet to the <u>SW</u> corner, thence	<u>N22°E</u>	
<u>1498</u> feet to the <u>NW</u> corner, thence	<u>S68°E</u>	
<u>292</u> feet to the <u>NORTH</u> center end.		

The location monument is in Section 34, Township 6 South, Range 27 East, G&SRM, Graham County, Arizona.

The undersigned claims the ground as depicted on the attached map or sketch.

This claim has been monumented in accordance with State and Federal law.

The original location notice and earlier amended location notice(s), if any, are recorded in the Official Records of Graham County, Arizona, and are filed with the Bureau of Land Management Department of Interior, as follows:

Name of Claim	Recorded Doc	Page	BLM Serial Number
AZCO #138	413	280/281	AMC 292803

This amended location is made for the purposes of including land not previously open to location and adjusting the boundaries of said claim and correcting any defects which may exist in the original location or the record thereof, hereby waiving no rights acquired under and by virtue of said original location.

Amended, dated and posted on the ground this 16 day of JULY, 1996. Time: 9:58 AM.

PHELPS DODGE CORPORATION
Owner

By Ray E. Therman
Agent

Albert J. Therman
Witness

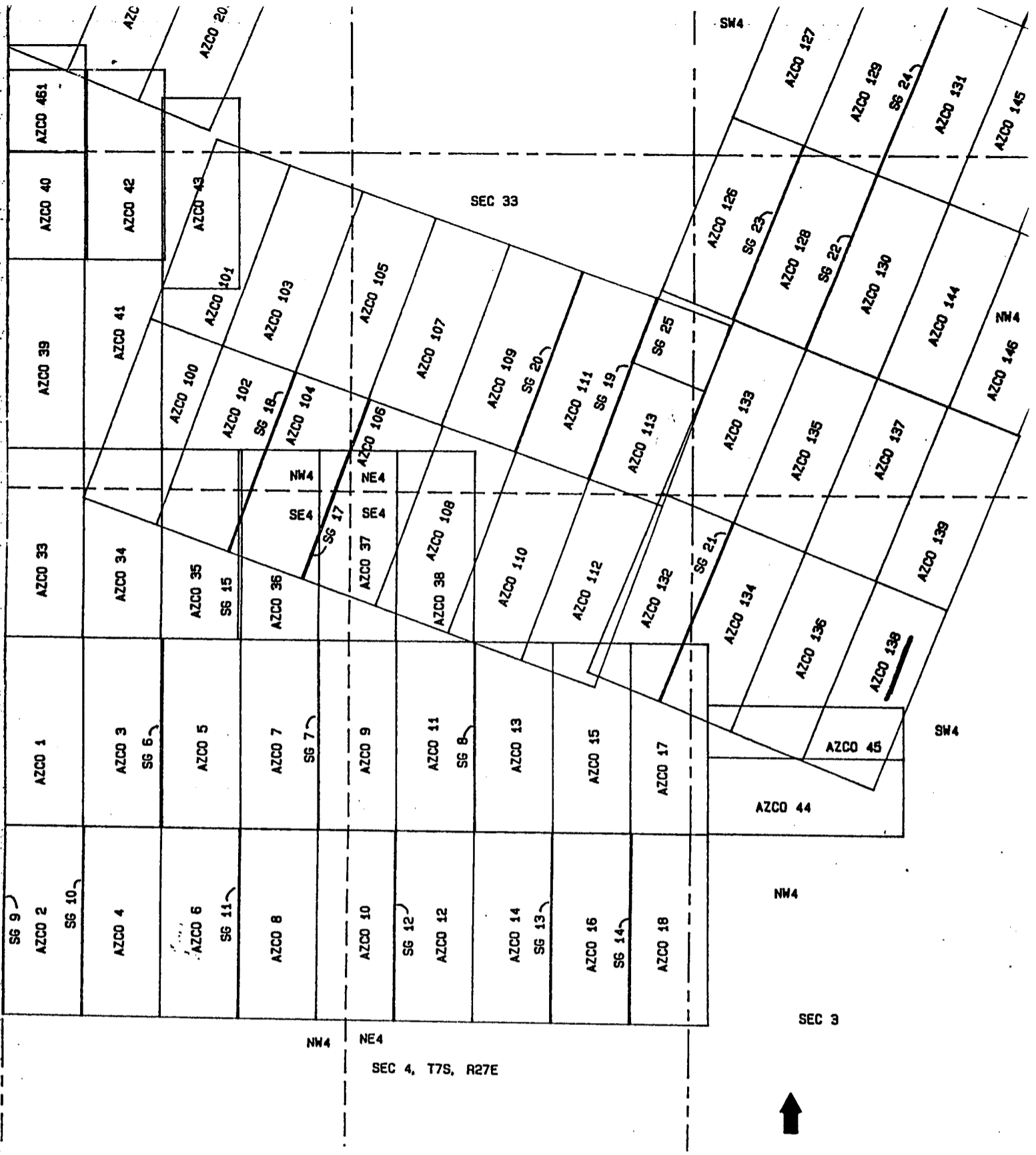
RECEIVED
BUREAU OF
LAND MANAGEMENT
ARIZONA
STATE OFFICE
PHOENIX, ARIZONA
AUG 15 10 59 AM '96

DPCH00512PG0783

ENTERED IN COMPUTER

JUN 26 1997

[Signature]



NW4
NE4
SEC 4, T7S, R27E



PHELPS DOGE MINING COMPANY
 AMENDED AZCO LODE CLAIMS &
 SG LODE MINING CLAIMS
 LONE STAR MINING DISTRICT
 GRAHAM COUNTY, ARIZONA
 SCALE: 1" = 1000'

ARIZONA
 STATE OFFICE
 PHOENIX, ARIZONA

AUG 15 10 59 AM '96

RECEIVED
 BUREAU OF
 LAND MANAGEMENT

DPG00512PC0784

LOCATION NOTICE
Lode

Notice is hereby given that the Azco No. 138 lode mining claim was located by Azco Mining Co Inc, whose address is 808 10th St. Golden Colo.80401 on Nov. 17 1988.

This claim is 1500 feet long and 600 feet wide, forming a claim in the shape of a parallelogram. The general course of this claim is N - E / S - W. From the location monument at which this notice is posted, this claim runs 25 feet NE.

The location monument of this claim is in section 34 of T. 6 S., R. 27 E. G. & S.R.M.

The NE cor of this claim is approximately 1900 feet East and 1800 feet North of the SW Corner of section 34 Of T. 6 S., R. 27 E.


This claim falls within the SW quarter(s) of section 34 of T. 6 S. R. 27 E. It is also in _____.

This claim is in the Lone Star Mining District in Graham County arizona.

All monuments consist of posts at least 1 1/2 inches wide and 4 feet above the ground.

James A. Young
Locator/Agent

RECEIVED
P.L.M. AZ STATE OFFICE
1989 FEB -2 PM 2:17
PHOENIX, ARIZONA



8-13-96 11:30 AM 9.00 4303

STATE OF ARIZONA, County of Graham, ss Fee \$ No.

I hereby certify that the within instrument was filed and recorded at the request of Phelps Dodge Mining

ARIZONA AMENDED NOTICE OF LOCATION (Lode Claim) Docket No. 512 Page 785-6 and indexed in ANML

Witness my hand and official seal the day and year aforesaid.

STANLEY ANGLE

Stanley Angle

Notice is hereby given that Phelps Dodge Mining Company, whose mailing address is PO Box 151, Safford, AZ 85548, by its undersigned agent, makes this amended location of the AZCO 139 lode mining claim in the Lone Star Mining District, County of Graham, State of Arizona.

The general course of the claim is from North to South, and said claim is located within the NW & SW Quarter(s) of Section 34, Township 6 South, Range 27 East, Gila and Salt River Meridian, Arizona.

This Notice is posted upon a location monument on the centerline of the claim, said monument being located approximately 3380 feet SOUTH and 1690 feet EAST from the NW corner of Section 34, Township 6 South, Range 27 East, G&SRM, Arizona. This claim is 1500 feet in length, running 1472 feet in a northerly direction and 28 feet in a southerly direction from said location monument and 600 feet in width (300 feet on either side of the centerline of the claim), forming a claim in the shape of a parallelogram.

Starting at the location monument, thence 522°W 27 feet to the SOUTH center end of the claim, thence N68°W 295 feet to the SW corner, thence N22°E 1458 feet to the NW corner, thence S68°E 295 feet to the NORTH center end, thence S68°E 300 feet to the NE corner, thence S22°W 1458 feet to the SE corner, thence N68°W 300 feet to the SOUTH center end.

The location monument is in Section 34, Township 6 South, Range 27 East, G&SRM, Graham County, Arizona.

The undersigned claims the ground as depicted on the attached map or sketch.

This claim has been monumented in accordance with State and Federal law.

The original location notice and earlier amended location notice(s), if any, are recorded in the Official Records of Graham County, Arizona, and are filed with the Bureau of Land Management Department of Interior, as follows:

Table with 3 columns: Name of Claim, Recorded (Doc, Page), BLM Serial Number. Row 1: AZCO #139, 413, 282/283, AMC 292804

This amended location is made for the purposes of including land not previously open to location and adjusting the boundaries of said claim and correcting any defects which may exist in the original location or the record thereof, hereby waiving no rights acquired under and by virtue of said original location.

Amended, dated and posted on the ground this JULY 16, 1996. Time: 10:00 AM.

PHELPS DODGE CORPORATION Owner

By Agent Ray E. Treasurer

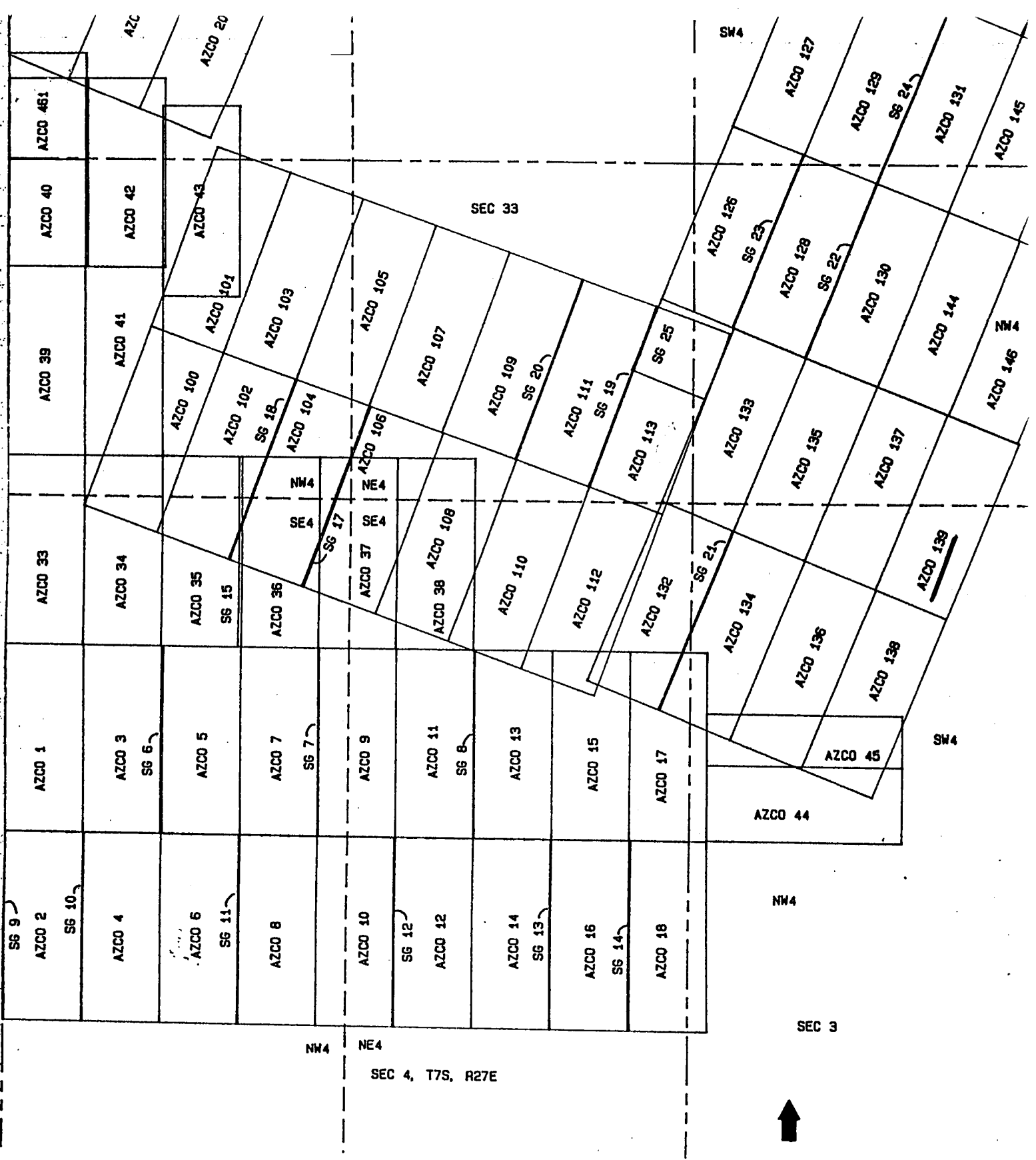
Witness Albert J. Haggan

RECEIVED BUREAU OF LAND MANAGEMENT ARIZONA STATE OFFICE PHOENIX, ARIZONA Aug 15 10 59 AM '96

DOC#00512700785

ENTERED IN COMPUTER

JUN 26 1997



NW4 NE4
 SEC 4, T7S, R27E

PHELPS DOGE MINING COMPANY
 AMENDED AZCO LODE CLAIMS &
 SG LODE MINING CLAIMS
 LONE STAR MINING DISTRICT
 GRAHAM COUNTY, ARIZONA
 SCALE: 1" = 1000'

ARIZONA
 STATE OFFICE
 PHOENIX, ARIZONA
 RECEIVED
 BUREAU OF
 LAND MANAGEMENT
 AUG 15 10 59 AM '96

DOC0051280786

LOCATION NOTICE
Lode

Notice is hereby given that the Azco No. 139 lode mining claim was located by Azco Mining Co Inc, whose address is 808 10th St. Golden Colo.80401 on Nov. 17 1988.

This claim is 1500 feet long and 600 feet wide, forming a claim in the shape of a parallelogram. The general course of this claim is N - E / S - W. From the location monument at which this notice is posted, this claim runs 25 feet SW.

The location monument of this claim is in section 34 of T. 6 S., R. 27 E. G. & S.R.M.

The NE cor of this claim is approximately 2500 feet East and 3100 feet North of the SW Corner of section 34 Of T. 6 S., R. 27 E.

This claim falls within the NW S SW quarter(s) of section 34 of T. 6 S. R. 27 E. It is also in _____.

This claim is in the Lone Star Mining District in Graham County arizona.

All monuments consist of posts at least 1 1/2 inches wide and 4 feet above the ground.

James W. Lang
Locator/Agent

RECEIVED
D.L.M. AZ STATE OFFICE
1989 FEB - 2 PM 2:17
PHOENIX, ARIZONA

A MC 292805

LOCATION NOTICE
Lode

Notice is hereby given that the Azco No. 140 lode mining claim was located by Azco Mining Co Inc, whose address is 808 10th St. Golden Colo.80401 on Nov. 17 1988.

This claim is 1500 feet long and 600 feet wide, forming a claim in the shape of a parallelogram. The general course of this claim is N - E / S - W. From the location monument at which this notice is posted, this claim runs 25 feet NE.

The location monument of this claim is in section 34 of T. 6 S., R. 27 E. G. & S.R.M.

The NE cor of this claim is approximately 2500 feet East and 1500 feet North of the SW Corner of section 34 Of T. 6 S., R. 27 E.

This claim falls within the SW quarter(s) of section 34 of T. 6 S. R. 27 E. It is also in _____.

This claim is in the Lone Star Mining District in Graham County arizona.

All monuments consist of posts at least 1 1/2 inches wide and 4 feet above the ground.

Jane A. Gary
Locator/Agent

RECEIVED
B.L.M. AZ STATE OFFICE
1989 FEB -2 PM 2:17
PHOENIX, ARIZONA

DEAD

MAY 09 1994

MH

A MC 292806

LOCATION NOTICE
Lode

Notice is hereby given that the Azco No. 141 lode mining claim was located by Azco Mining Co Inc. whose address is 808 10th St. Golden Colo.80401 on Nov. 17 1988.

This claim is 1500 feet long and 600 feet wide, forming a claim in the shape of a parallelogram. The general course of this claim is N - E / S - W. From the location monument at which this notice is posted, this claim runs 25 feet SW.

The location monument of this claim is in section 34 of T. 6 S., R. 27 E. G. & S.R.M.

The NE cor of this claim is approximately 3000 feet East and 2900 feet North of the SW Corner of section 34 Of T. 6 S., R. 27 E.

This claim falls within the all quarter(s) of section 34 of T. 6 S. R. 27 E. It is also in _____.

This claim is in the Lone Star Mining District in Graham County arizona.

All monuments consist of posts at least 1 1/2 inches wide and 4 feet above the ground.

James A. Yancy
Locator/Agent

RECEIVED
P.L.M. AZ STATE OFFICE
1989 FEB -2 PM 2:17
PHOENIX, ARIZONA

DEAD

MAY 09 1994

MH

A MC 292807

LOCATION NOTICE
Lode

Notice is hereby given that the Azco No. 142 lode mining claim was located by Azco Mining Co Inc, whose address is 808 10th St. Golden Colo.80401 on Nov. 17 1988.

This claim is 1500 feet long and 600 feet wide, forming a claim in the shape of a parallelogram. The general course of this claim is N - E / S - W. From the location monument at which this notice is posted, this claim runs 25 feet NE.

The location monument of this claim is in section 34 of T. 6 S., R. 27 E. G. & S.R.M.

The NE cor of this claim is approximately 3000 feet East and 1300 feet North of the SW Corner of section 34 Of T. 6 S., R. 27 E.

This claim falls within the SE & SW quarter(s) of section 34 of T. 6 S. R. 27 E. It is also in _____.

This claim is in the Lone Star Mining District in Graham County arizona.

All monuments consist of posts at least 1 1/2 inches wide and 4 feet above the ground.

James A. Gary
Locator/Agent

RECEIVED
B.L.M. IAZ STATE OFFICE
1989 FEB -2 PM 2:17
PHOENIX, ARIZONA

DEAD

MAY 09 1994

MH

292808
4.

AMENDED NOTICE OF LOCATION
(lode Claim)

Notice is hereby given that Azco Mining Co. Inc., whose mailing address is 808 10th St. Golden Colo. 80401, by it's undersigned agent, makes this amended location of the Azco No 143 lode mining claim in the Lone Star Mining District in Graham County, Arizona.

This claim was located on the 17 day of Nov, 1988. The general course of this claim is from NE to SW. From the location notice at which this notice is posted, this claim runs 25 feet SW.

The location monument is in Section 34 Township 6S, Range 27E G&SRM, Arizona. The NE corner of this claim is approximately 3600 feet East and 2700 feet North from the SW corner of Section 34 Township 6S, Range 27E G&SRM Arizona.

This claim falls within the NE, SW & SE quarter(s) of Section 34 of Township 6S, Range 27. IT is also in _____.

This claim has been monumented in accordance with State and Federal law.

The original location and earlier amended location notices, if any, are recorded in the Official Records of Graham County, Arizona, and filed with the Bureau of Land Management, Department of Interior as follows:

Book	Page	BLM Serial No.
413	290-291	292808

This amended Location Notice is made for the purpose of adjusting the boundaries of said claims and correcting any defects which may exist in the original location or the record thereof, hereby waiving no rights acquired under and by virtue of said original location.

Dated and posted on the ground this 30 day of Mar 1989.

STATE OF ARIZONA, County of Graham, ss Fee \$ 9.00 No. 1351
I hereby certify that the within instrument was filed and recorded at request of Azco 3-31-89 9:30 AM
In Pocket No. 414 Page 999 and indexed in Mining
Witness my hand and official seal the day and year aforesaid.
SHIRLEY ANGLE
COUNTY RECORDER BY Shirley Angle

Azco Mining Co Inc.
By Jane D'Yancy
Agent, PHOENIX

1989 APR -5 PM 12:20
B.L.M. AZ STATE OFFICE
ENTERED IN COMPUTER
4-10-89 epi

DEAD
MAY 09 1994 MH



RECEIVED
DOCKET 414 PAGE 999

A MC 292808

LOCATION NOTICE

Lode

Notice is hereby given that the Azco No. 143 lode mining claim was located by Azco Mining Co Inc, whose address is 808 10th St. Golden Colo.80401 on Nov. 17 1988.

This claim is 1500 feet long and 600 feet wide, forming a claim in the shape of a parallelogram. The general course of this claim is N - E / S - W. From the location monument at which this notice is posted, this claim runs 25 feet SW.

The location monument of this claim is in section 34 of T. 6 S., R. 27 E. G. & S.R.M.

The NE cor of this claim is approximately 3600 feet East and 2700 feet North of the SW Corner of section 34 Of T. 6 S., R. 27 E.

This claim falls within the SE quarter(s) of section 34 of T. 6 S. R. 27 E. It is also in _____.

This claim is in the Lone Star Mining District in Graham County arizona.

All monuments consist of posts at least 1 1/2 inches wide and 4 feet above the ground.


James W. Yancy
Locator/Agent

RECEIVED
D.L.M. AZ STATE OFFICE
1989 FEB - 2 PM 2:17
PHOENIX, ARIZONA

DEAD

MAY 09 1994

M A



8-13-1996 1:30 AM 9.00 4304

STATE OF ARIZONA, County of Graham, ss Fee \$ No.

hereby certify that the within instrument was filed and recorded at the request of Phelps Dodge Mining

In Docket No. 512 Page 787-8 and indexed in ANML

Witness my hand and official seal the day and year aforesaid.

SHARLEY ANGLE
COUNTY RECORDER

ARIZONA
AMENDED NOTICE OF LOCATION
(Lode Claim)

Notice is hereby given that Phelps Dodge Mining Company, whose mailing address is PO Box 151, Safford, AZ 85548, by its undersigned agent, makes this amended location of the AZCO 144 lode mining claim in the Lone Star Mining District, County of Graham, State of Arizona.

The general course of the claim is from North to South, and said claim is located within the NW Quarter(s) of Section 34, Township 6 South, Range 27 East, Gila and Salt River Meridian, Arizona.

This Notice is posted upon a location monument on the centerline of the claim, said monument being located approximately 511 feet SOUTH and 2220 feet EAST from the NW corner of Section 34, Township 6 South, Range 27 East, G&SRM, Arizona. This claim is 1500 feet in length, running 31 feet in a northerly direction and 1469 feet in a southerly direction from said location monument and 600 feet in width (300 feet on either side of the centerline of the claim), forming a claim in the shape of a parallelogram.

Starting at the location monument, thence	<u>N22°E 30</u>
feet to the <u>NORTH</u> center end of the claim, thence	<u>568°E</u>
<u>296</u> feet to the <u>NE</u> corner, thence	<u>S22°W</u>
<u>1458</u> feet to the <u>SE</u> corner, thence	<u>N68°W</u>
<u>296</u> feet to the <u>SOUTH</u> center end, thence	<u>N68°W</u>
<u>294</u> feet to the <u>SW</u> corner, thence	<u>N22°E</u>
<u>1458</u> feet to the <u>NW</u> corner, thence	<u>S68°E</u>
<u>294</u> feet to the <u>NORTH</u> center end.	

The location monument is in Section 34, Township 6 South, Range 27 East, G&SRM, Graham County, Arizona.

The undersigned claims the ground as depicted on the attached map or sketch.

This claim has been monumented in accordance with State and Federal law.

The original location notice and earlier amended location notice(s), if any, are recorded in the Official Records of Graham County, Arizona, and are filed with the Bureau of Land Management Department of Interior, as follows:

Name of Claim	Recorded Doc	Page	BLM Serial Number
AZCO #144	413	292/293	AMC 292809

This amended location is made for the purposes of including land not previously open to location and adjusting the boundaries of said claim and correcting any defects which may exist in the original location or the record thereof, hereby waiving no rights acquired under and by virtue of said original location.

Amended, dated and posted on the ground this 17 day of JULY, 1996. Time: 8:38AM.

PHELPS DODGE CORPORATION
Owner

By Roy E. Therman
Agent

Albert J. Blaszger
Witness

DOC#00512PG0787

RECEIVED
BUREAU OF
LAND MANAGEMENT
ARIZONA
STATE OFFICE
PHOENIX, ARIZONA
AUG 15 10 59 AM '96

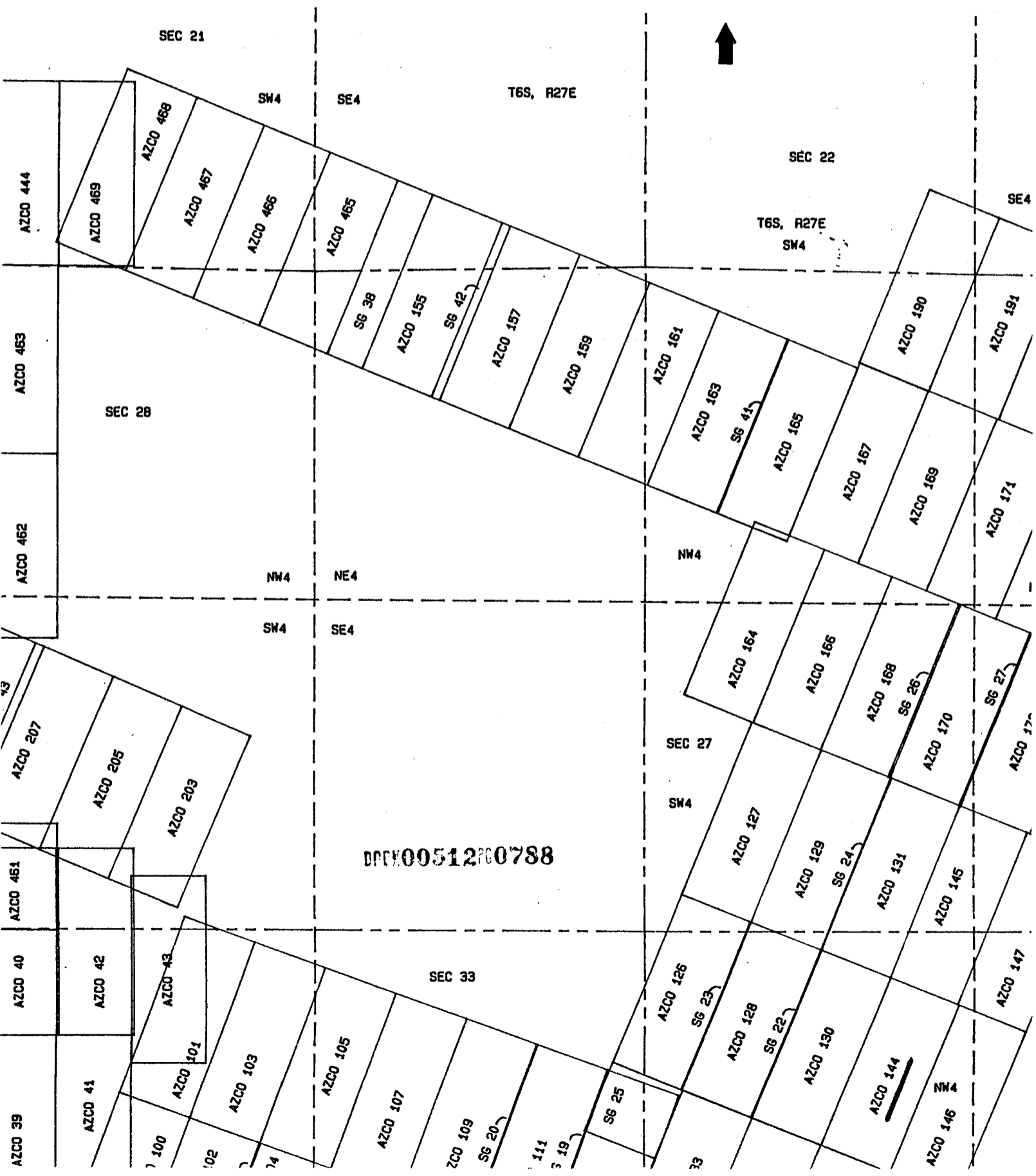
ENTERED IN COMPUTER

JUN 26 1997 JB

ARIZONA
STATE OFFICE
PHOENIX, ARIZONA

RECEIVED
BUREAU OF
LAND MANAGEMENT
AUG 15 10 59 AM '96

PHELPS DOGE MINING COMPANY
AMENDED AZCO LODE CLAIMS &
SG LODE MINING CLAIMS
LONE STAR MINING DISTRICT
GRAHAM COUNTY, ARIZONA
SCALE: 1" = 1000'



A MC 292809

LOCATION NOTICE
Lode

Notice is hereby given that the Azco No. 144 lode mining claim was located by Azco Mining Co Inc, whose address is 808 10th St. Golden Colo.80401 on Nov. 17 1988.

This claim is 1500 feet long and 600 feet wide, forming a claim in the shape of a parallelogram. The general course of this claim is N - E / S - W. From the location monument at which this notice is posted, this claim runs 25 feet NE.

The location monument of this claim is in section 34 of T. 6 S., R. 27 E. G. & S.R.M.

The NE cor of this claim is approximately 2500 feet East and 4700 feet North of the SW Corner of section 34 Of T. 6 S., R. 27 E.


This claim falls within the NW quarter(s) of section 34 of T. 6 S. R. 27 E. It is also in _____.

This claim is in the Lone Star Mining District in Graham County arizona.

All monuments consist of posts at least 1 1/2 inches wide and 4 feet above the ground.

James A Yancy
Locater/Agent

RECEIVED
B.L.M. AZ STATE OFFICE
TUCSON, ARIZONA
1989 FEB -2 PM 2:17



8-13-1996 1:30 AM 9.00 4305

STATE OF ARIZONA, County of Graham, ss Fee \$ No.

I hereby certify that the within instrument was filed and record: &

request of Phelps Dodge Mining

In Docket No. 512 Page 789-90 and indexed in ANML

Witness my hand and official seal the day and year aforesaid.

SHIRLEY ANGLE Shirley Angle Deputy

ARIZONA
AMENDED NOTICE OF LOCATION
(Lode Claim)

Notice is hereby given that Phelps Dodge Mining Company, whose mailing address is PO Box 151, Safford, AZ 85548, by its undersigned agent, makes this amended location of the AZCO 145 lode mining claim in the Lone Star Mining District, County of Graham, State of Arizona.

The general course of the claim is from North to South, and said claim is located within the SW & SE 1/4'S, SEC 27 & THE NW & NE Quarter(s) of Section 34, Township 6 South, Range 27 East, Gila and Salt River Meridian, Arizona.

This Notice is posted upon a location monument on the centerline of the claim, said monument being located approximately 461 feet SOUTH and 2236 feet EAST from the NW corner of Section 34, Township 6 South, Range 27 East, G&SRM, Arizona. This claim is 1500 feet in length, running 1477 feet in a northerly direction and 23 feet in a southerly direction from said location monument and 600 feet in width (300 feet on either side of the centerline of the claim), forming a claim in the shape of a parallelogram.

Starting at the location monument, thence	<u>S22°W 22</u>
feet to the <u>SOUTH</u> center end of the claim, thence	<u>N68°W</u>
<u>292</u> feet to the <u>SW</u> corner, thence	<u>N22°E</u>
<u>1498</u> feet to the <u>NW</u> corner, thence	<u>S68°E</u>
<u>292</u> feet to the <u>NORTH</u> center end, thence	<u>S68°E</u>
<u>288</u> feet to the <u>NE</u> corner, thence	<u>S22°W</u>
<u>1498</u> feet to the <u>SE</u> corner, thence	<u>N68°W</u>
<u>288</u> feet to the <u>SOUTH</u> center end.	

The location monument is in Section 34, Township 6 South, Range 27 East, G&SRM, Graham County, Arizona.

The undersigned claims the ground as depicted on the attached map or sketch.

This claim has been monumented in accordance with State and Federal law.

The original location notice and earlier amended location notice(s), if any, are recorded in the Official Records of Graham County, Arizona, and are filed with the Bureau of Land Management Department of Interior, as follows:

Name of Claim	Recorded Doc	Page	BLM Serial Number
AZCO # 145	413	294/295	AMC 292810
AZCO # 145	414	1000	

This amended location is made for the purposes of including land not previously open to location and adjusting the boundaries of said claim and correcting any defects which may exist in the original location or the record thereof, hereby waiving no rights acquired under and by virtue of said original location.

Amended, dated and posted on the ground this 17 day of JULY, 1996. Time: 8:40AM.

PHELPS DODGE CORPORATION
Owner

By Ray E. Thorsen
Agent

Albert J. Glasgas
Witness

ARIZONA
STATE OFFICE
PHOENIX, ARIZONA

DOCK0051200789

Aug 15 10 59 AM '96

RECEIVED
BUREAU OF
LAND MANAGEMENT

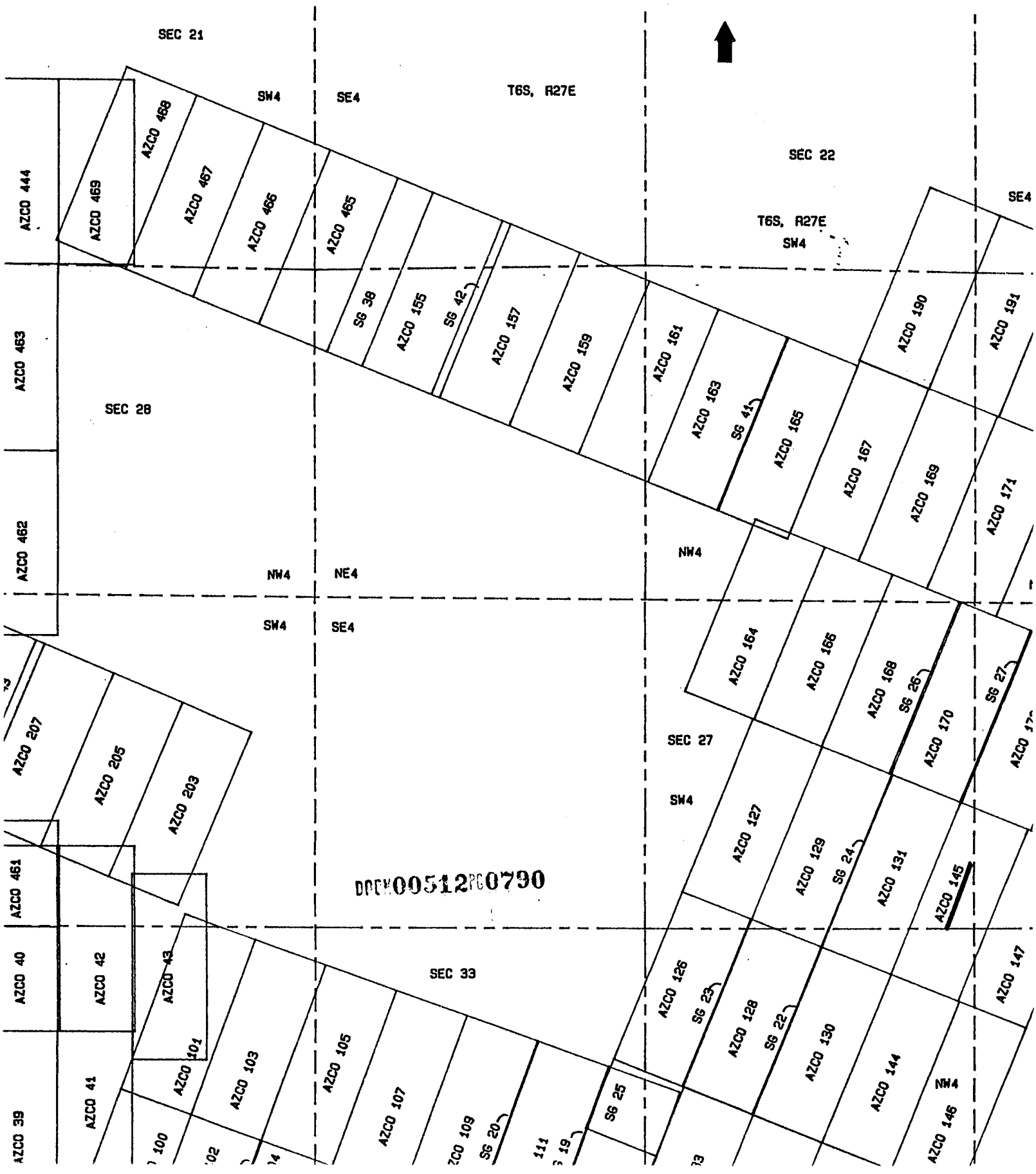
ENTERED IN COMPUTER

JUN 25 1997

RECEIVED
BUREAU OF
LAND MANAGEMENT
Aug 15 11 00 AM '96

ARIZONA
STATE OFFICE
PHOENIX, ARIZONA

HELPS DOGE MINING COMPANY
AMENDED AZCO LODE CLAIMS &
SG LODE MINING CLAIMS
LONE STAR MINING DISTRICT
GRAHAM COUNTY, ARIZONA
SCALE: 1" = 1000'



292810
gj

AMENDED NOTICE OF LOCATION
(Lode Claim)

Notice is hereby given that Azco Mining Co. Inc., whose mailing address is 808 10th St. Golden Colo. 80401, by it's undersigned agent, makes this amended location of the Azco No. 145 lode mining claim in the Lone Star Mining District in Graham County, Arizona.

This claim was located on the 17 day of Nov, 1988. The general course of this claim is from NE to SW. From the location notice at which this notice is posted, this claim runs 25 feet SW.

The location monument is in Section 34 Township 6S, Range 27E G&SRM, Arizona. The NE corner of this claim is approximately 3000 feet East and 800 feet North from the SW corner of Section 27 Township 6S, Range 27E G&SRM Arizona.

This claim falls within the SW & SE quarter(s) of Section 27 of Township 6S, Range 27E. IT is also in NW 1/4 Sec 34.

This claim has been monumented in accordance with State and Federal law.

The original location and earlier amended location notices, if any, are recorded in the Official Records of Graham County, Arizona, and filed with the Bureau of Land Management, Department of Interior as follows:

Book	Page	BLM Serial No.
413	294-295	292810

This amended Location Notice is made for the purpose of adjusting the boundaries of said claims and correcting any defects which may exist in the original location or the record thereof, hereby waiving no rights acquired under and by virtue of said original location.

Dated and posted on the ground this 30 day of Mar 1989.

STATE OF ARIZONA, County of Graham, ss Fee \$ 9.00 No. 1352
I hereby certify that the within instrument was filed and recorded at request of Azco 3-31-89 9:30 AM
In Pocket No. 414 Page 1000 and indexed in Mining
Witness my hand and official seal the day and year aforesaid.
SHIRLEY ANGLE
COUNTY RECORDER BY Shirley Angle

Azco Mining Co Inc.

BY James D. Gandy
Agent



RECEIVED
B.L.M. AZ STATE OFFICE
APR -5 1989 PM 12:20

ENTERED IN COMPUTER
4-10-89 ep

DOCKET 414 PAGE 1000

A MC 292810

LOCATION NOTICE
Lode

Notice is hereby given that the Azco No. 145 lode mining claim was located by Azco Mining Co Inc, whose address is 808 10th St. Golden Colo.80401 on Nov. 17 1988.

This claim is 1500 feet long and 600 feet wide, forming a claim in the shape of a parallelogram. The general course of this claim is N - E / S - W. From the location monument at which this notice is posted, this claim runs 25 feet SW.

The location monument of this claim is in section 34 of T. 6 S., R. 27 E. G. & S.R.M.

The NE cor of this claim is approximately 3000 feet East and 800 feet North of the SW Corner of section 27 Of T. 6 S., R. 27 E.

This claim falls within the SW & SE quarter(s) of section 27 of T. 6 S. R. 27 E. It is also in NE & NW 1/4 Sec 34.

This claim is in the Lone Star Mining District in Graham County arizona.

All monuments consist of posts at least 1 1/2 inches wide and 4 feet above the ground.

James A. Gary
Locator/Agent

RECEIVED
D.M. AZ STATE OFFICE
PHOENIX, ARIZONA
1989 FEB - 2 PM 2:17



8-13-1996 1:30 AM 9.00 4306

STATE OF ARIZONA, County of Graham, ss Fee \$ No. I hereby certify that the within instrument was filed and recorded at the request of Phelps Dodge Mining In Docket No. 512 Page 791-2 and indexed in ANML Witness my hand and official seal the day and year aforesaid. SHERLEY ANGLE COUNTY RECORDER

ARIZONA AMENDED NOTICE OF LOCATION (Lode Claim)

Notice is hereby given that Phelps Dodge Mining Company, whose mailing address is PO Box 151, Safford, AZ 85548, by its undersigned agent, makes this amended location of the AZCO 146 lode mining claim in the Lone Star Mining District, County of Graham, State of Arizona.

The general course of the claim is from North to South, and said claim is located within the NE & NW Quarter(s) of Section 34, Township 6 South, Range 27 East, Gila and Salt River Meridian, Arizona.

This Notice is posted upon a location monument on the centerline of the claim, said monument being located approximately 731 feet SOUTH and 2770 feet EAST from the NW corner of Section 34, Township 6 South, Range 27 East, G&SRM, Arizona. This claim is 1500 feet in length, running 29 feet in a northerly direction and 1471 feet in a southerly direction from said location monument and 600 feet in width (300 feet on either side of the centerline of the claim), forming a claim in the shape of a parallelogram.

Starting at the location monument, thence N22°E 28 feet to the NORTH center end of the claim, thence 568°E 278 feet to the NE corner, thence S22°W 1458 feet to the SE corner, thence N68°W 278 feet to the SOUTH center end, thence N68°W 296 feet to the SW corner, thence N22°E 1458 feet to the NW corner, thence S68°E 296 feet to the NORTH center end.

The location monument is in Section 34, Township 6 South, Range 27 East, G&SRM, Graham County, Arizona.

The undersigned claims the ground as depicted on the attached map or sketch.

This claim has been monumented in accordance with State and Federal law.

The original location notice and earlier amended location notice(s), if any, are recorded in the Official Records of Graham County, Arizona, and are filed with the Bureau of Land Management Department of Interior, as follows:

Name of Claim	Recorded Doc	Page	BLM Serial Number
AZCO # 146	413	296/297	AMC 292811

This amended location is made for the purposes of including land not previously open to location and adjusting the boundaries of said claim and correcting any defects which may exist in the original location or the record thereof, hereby waiving no rights acquired under and by virtue of said original location.

Amended, dated and posted on the ground this 17 day of JULY, 1996. Time: 8:46AM.

PHELPS DODGE CORPORATION Owner

By Agent Ray E. Thresher

Witness [Signature]

DP00512PG0791

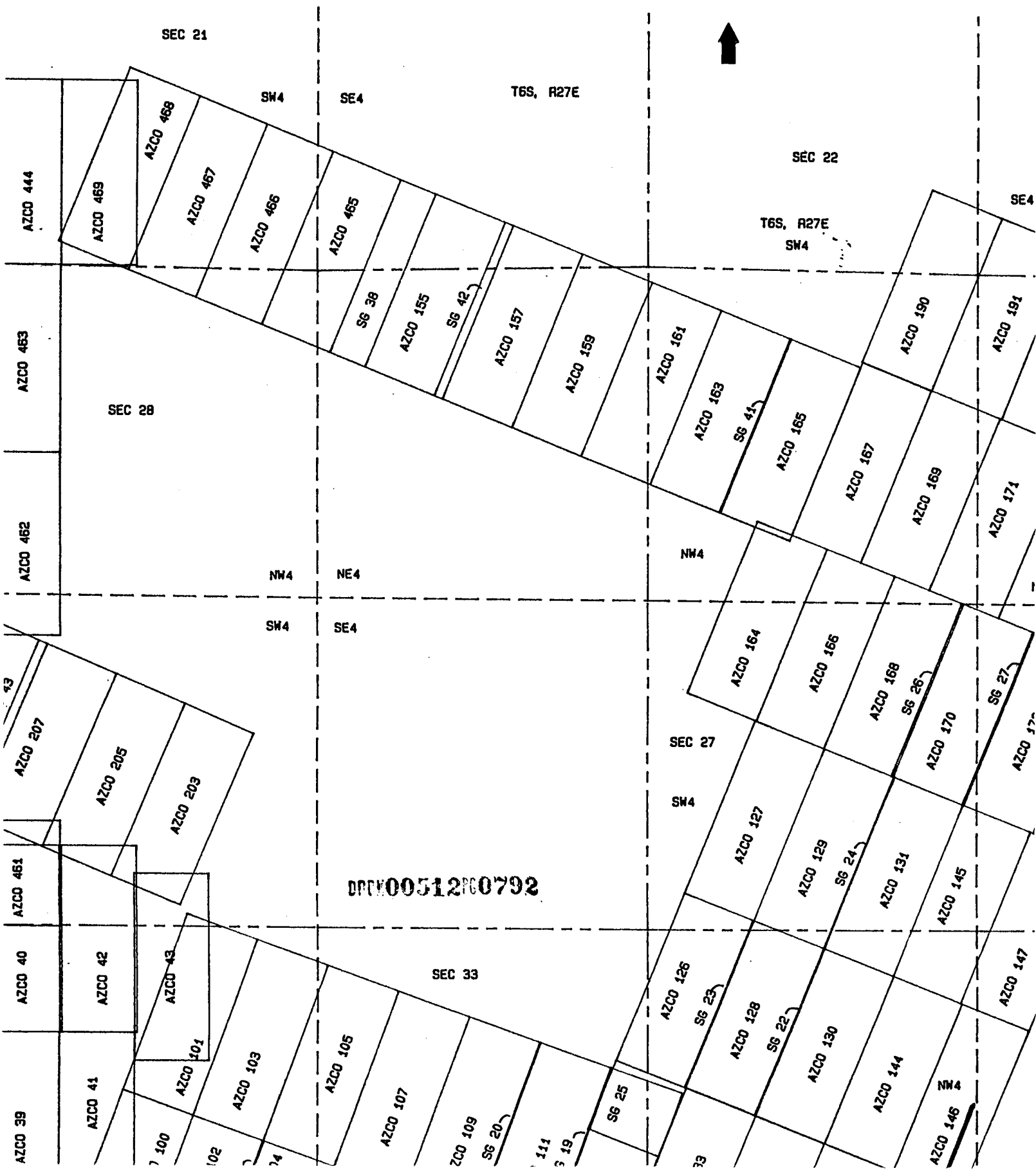
RECEIVED BUREAU OF LAND MANAGEMENT ARIZONA STATE OFFICE PHOENIX, ARIZONA AUG 15 11 00 AM '96

ENTERED IN COMPUTER

1 JUN 26 1997

RECEIVED
BUREAU OF
LAND MANAGEMENT
ARIZONA
STATE OFFICE
PHOENIX, ARIZONA
AUG 15 11 00 AM 1966

PHELPS DOGE MINING COMPANY
AMENDED AZCO LODE CLAIMS &
SG LODE MINING CLAIMS
LONE STAR MINING DISTRICT
GRAHAM COUNTY, ARIZONA
SCALE: 1" = 1000'



A MC 292811

LOCATION NOTICE
Lode

Notice is hereby given that the Azco No. 146 lode mining claim was located by Azco Mining Co Inc, whose address is 808 10th St. Golden Colo.80401 on Nov. 17 1988.

This claim is 1500 feet long and 600 feet wide, forming a claim in the shape of a parallelogram. The general course of this claim is N - E / S - W. From the location monument at which this notice is posted, this claim runs 25 feet NE.

The location monument of this claim is in section 34 of T. 6 S., R. 27 E. G. & S.R.M.

The NE cor of this claim is approximately 3000 feet East and 4500 feet North of the SW Corner of section 34 Of T. 6 S., R. 27 E.

This claim falls within the NW & NE quarter(s) of section 34 of T. 6 S. R. 27 E. It is also in _____.

This claim is in the Lone Star Mining District in Graham County arizona.

All monuments consist of posts at least 1 1/2 inches wide and 4 feet above the ground.

James A Gary
Locator/Agent

RECEIVED
B.L.H. AZ STATE OFFICE
PHOENIX, ARIZONA
1989 FEB -2 PM 2:17



8-13-96 1:30 AM 9.00 4307

STATE OF ARIZONA, County of Graham, ss Fee \$ No.

I hereby certify that the within instrument was filed and recorded at the request of Phelps Dodge Mining

ARIZONA AMENDED NOTICE OF LOCATION (Lode Claim)

In Docket No. 512 Page 793-4 and indexed in ANML

Witness my hand and official seal the day and year aforesaid.

SHIRLEY ANGLE [Signature] Deputy

Notice is hereby given that Phelps Dodge Mining Company, whose mailing address is PO Box 151, Safford, AZ 85548, by its undersigned agent, makes this amended location of the AZCO 147 lode mining claim in the Lone Star Mining District, County of Graham, State of Arizona.

The general course of the claim is from North to South, and said claim is located within the SE4 SEC 27.4 THE NE & NW Quarter(s) of Section 34, Township 6 South, Range 27 East, Gila and Salt River Meridian, Arizona.

This Notice is posted upon a location monument on the centerline of the claim, said monument being located approximately 667 feet SOUTH and 2774 feet EAST from the NW corner of Section 34, Township 6 South, Range 27 East, G&SRM, Arizona. This claim is 1500 feet in length, running 1467 feet in a northerly direction and 33 feet in a southerly direction from said location monument and 600 feet in width (300 feet on either side of the centerline of the claim), forming a claim in the shape of a parallelogram.

Starting at the location monument, thence	522°W	32
feet to the SOUTH center end of the claim, thence	N68°W	
288 feet to the SW corner, thence	N22°E	
1498 feet to the NW corner, thence	S68°E	
288 feet to the NORTH center end, thence	S68°E	
298 feet to the NE corner, thence	S22°W	
1498 feet to the SE corner, thence	N68°W	
298 feet to the SOUTH center end.		

The location monument is in Section 34, Township 6 South, Range 27 East, G&SRM, Graham County, Arizona.

The undersigned claims the ground as depicted on the attached map or sketch.

This claim has been monumented in accordance with State and Federal law.

The original location notice and earlier amended location notice(s), if any, are recorded in the Official Records of Graham County, Arizona, and are filed with the Bureau of Land Management Department of Interior, as follows:

Name of Claim	Recorded Doc	Page	BLM Serial Number
AZCO #147	413	298/299	AMC 292812
AZCO #147	415	01	

This amended location is made for the purposes of including land not previously open to location and adjusting the boundaries of said claim and correcting any defects which may exist in the original location or the record thereof, hereby waiving no rights acquired under and by virtue of said original location.

Amended, dated and posted on the ground this JULY 17 day of 1996. Time: 8:48 AM

PHELPS DODGE CORPORATION Owner

By [Signature] Agent [Signature] Witness

ARIZONA STATE OFFICE PHOENIX, ARIZONA

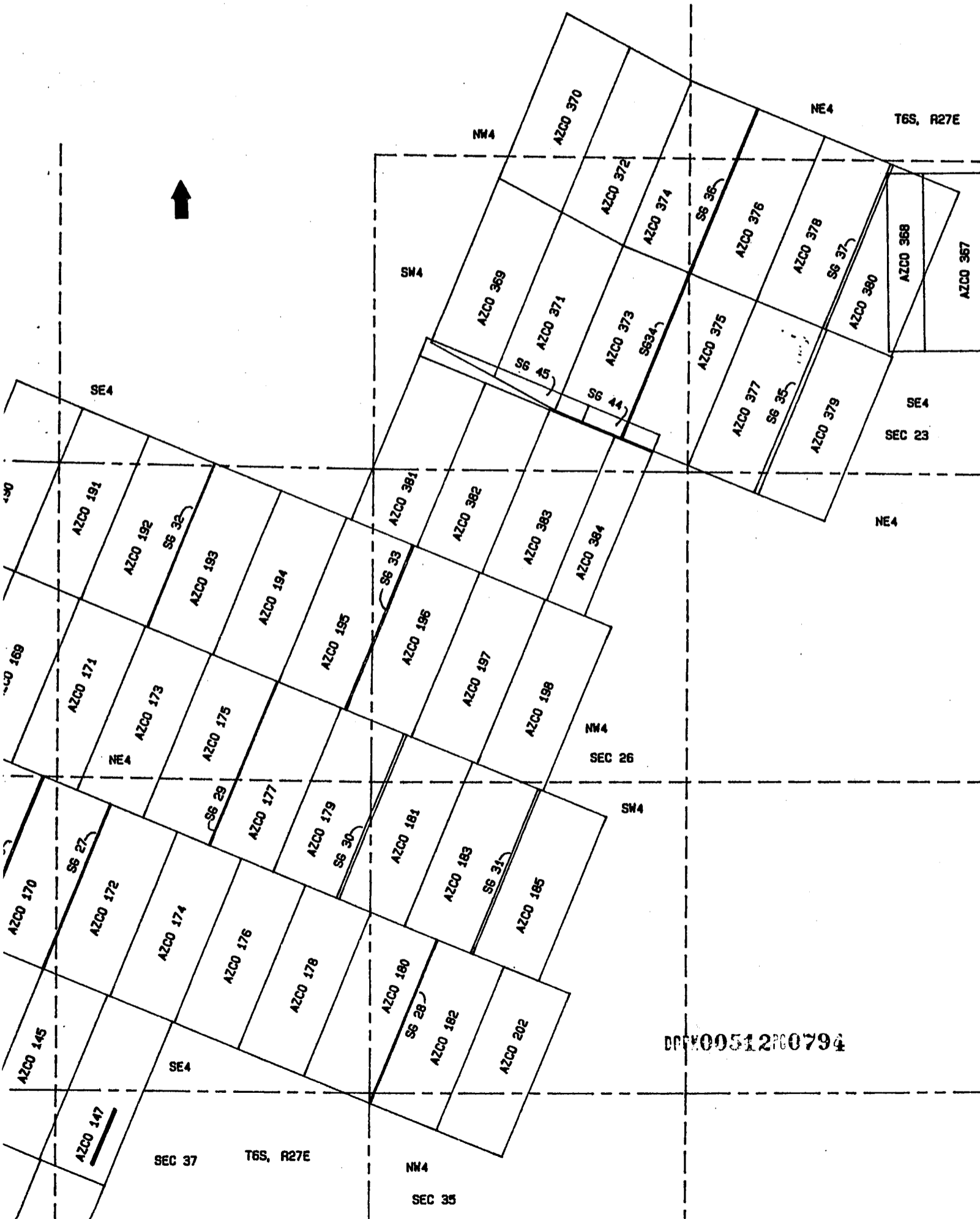
RECEIVED BUREAU OF LAND MANAGEMENT AUG 15 11 00 AM '96

ENTERED IN COMPUTER

JUN 26 1997 [Signature]

PHELPS DOGE MINING COMPANY
AMENDED AZCO LOE CLAIMS &
SG LOE MINING CLAIMS
LONE STAR MINING DISTRICT
GRAHAM COUNTY, ARIZONA
SCALE: 1" = 1000'

RECEIVED
BUREAU OF
LAND MANAGEMENT
AUG 15 11 00 AM '96
ARIZONA
STATE OFFICE
PHOENIX, ARIZONA



DPK0051200794

292812
gi

AMENDED NOTICE OF LOCATION
(lode Claim)

Notice is hereby given that Azco Mining Co. Inc., whose mailing address is 808 10th St. Golden Colo. 80401, by it's undersigned agent, makes this amended location of the Azco No. 147 lode mining claim in the Lone Star Mining District in Graham County, Arizona.

This claim was located on the 17 day of Nov, 1988. The general course of this claim is from NE to SW. From the location notice at which this notice is posted, this claim runs 25 feet SW.

The location monument is in Section 34 Township 6S, Range 27E G&SRM, Arizona. The NE corner of this claim is approximately 3600 feet East and 600 feet North from the SW corner of Section 27 Township 6S, Range 27E G&SRM Arizona.

This claim falls within the SE 1/4 SW quarter(s) of Section 27 of Township 6S, Range 27E. IT is also in NW 1/4 NE 1/4 Sec 34.

This claim has been monumented in accordance with State and Federal law.

The original location and earlier amended location notices, if any, are recorded in the Official Records of Graham County, Arizona, and filed with the Bureau of Land Management, Department of Interior as follows:

Book	Page	BLM Serial No.
413	298-299	292812

This amended Location Notice is made for the purpose of adjusting the boundaries of said claims and correcting any defects which may exist in the original location or the record thereof, hereby waiving no rights acquired under and by virtue of said original location.

Dated and posted on the ground this 30 day of Mar 1989.

STATE OF ARIZONA, County of Graham, ss Fee \$ 9.00 No. 1353
I, the undersigned, County Recorder of Graham County, Arizona, do hereby certify that the within and foregoing was filed and recorded at request of Azco 3-31-89 9:31 AM
In Pocket No. 415 Page 01 and indexed in Mining
Witness my hand and official seal this day and year aforesaid.
SHIRLEY ANGLE
COUNTY RECORDER BY Shirley Angle



Azco Mining Co Inc.
By James A. Gandy
Agent PHOENIX

1989 APR -5 PM 12:20
D.M. AZ STATE OFFICE
DOCKET # 415 PAGE 01

ENTERED IN COMPUTER
4-10-89 gi

A MC 292812

LOCATION NOTICE
Lode

Notice is hereby given that the Azco No. 147 lode mining claim was located by Azco Mining Co Inc, whose address is 808 10th St. Golden Colo.80401 on Nov. 17 1988.

This claim is 1500 feet long and 600 feet wide, forming a claim in the shape of a parallelogram. The general course of this claim is N - E / S - W. From the location monument at which this notice is posted, this claim runs 25 feet SW.

The location monument of this claim is in section 34 of T. 6 S., R. 27 E. G. & S.R.M.

The NE cor of this claim is approximately 3600 feet East and 600 feet North of the SW Corner of section 27 Of T. 6 S., R. 27 E.

This claim falls within the SE quarter(s) of section 27 of T. 6 S. R. 27 E. It is also in NE 1/4 Sec 34.

This claim is in the Lone Star Mining District in Graham County arizona.

All monuments consist of posts at least 1 1/2 inches wide and 4 feet above the ground.

James A. Gony
Locator/Agent

RECEIVED
B.L.H. AZ STATE OFFICE
1989 FEB -2 PM 2:17
PHOENIX, ARIZONA

292813
ep

AMENDED NOTICE OF LOCATION
(Lode Claim)

Notice is hereby given that Azco Mining Co. Inc., whose mailing address is 808 10th St. Golden Colo. 80401, by its undersigned agent, makes this amended location of the Azco No. 148 lode mining claim in the Lone Star Mining District in Graham County, Arizona.

This claim was located on the 17 day of Nov, 1988. The general course of this claim is from NE to SW. From the location notice at which this notice is posted, this claim runs 25 feet NE.

The location monument is in Section 34 Township 6S, Range 27E G&SRM, Arizona. The NE corner of this claim is approximately 3600 feet EAST and 4300 feet North from the SW corner of Section 34 Township 6S, Range 27E G&SRM Arizona.

This claim falls within the NE & NW quarter(s) of Section 34 of Township 6S, Range 27E. IT is also in _____.

This claim has been monumented in accordance with State and Federal law.

The original location and earlier amended location notices, if any, are recorded in the Official Records of Graham County, Arizona, and filed with the Bureau of Land Management, Department of Interior as follows:


Book	Page	BLM Serial No.
413	300-301	292813

This amended Location Notice is made for the purpose of adjusting the boundaries of said claims and correcting any defects which may exist in the original location or the record thereof, hereby waiving no rights acquired under and by virtue of said original location.

Dated and posted on the ground this 30 day of Mar 1989.

Azco Mining Co Inc.
By James A. Gandy
Agent

STATE OF ARIZONA, County of Graham, ss Fee \$ 9.00 No. 1354
I hereby certify that the within instrument was filed and recorded at request of Azco 3-31-89 9:31 AM
In District No. 415 Page 02 and indexed in Mining
Witness my hand and official seal this day and year aforesaid.
SHIRLEY ANGLE
COUNTY RECORDER BY Shirley Angle



1989 APR - 5 - PM 12:21

B.L.M. AZ STATE
RECEIVED
DOCKET 415 PAGE 02

ENTERED IN COMPUTER
4-10-89 ep

DEAD
MAY 09 1994

A MC 292813

LOCATION NOTICE
Lode

Notice is hereby given that the Azco No. 148 lode mining claim was located by Azco Mining Co Inc, whose address is 808 10th St. Golden Colo.80401 on Nov. 17 1988.

This claim is 1500 feet long and 600 feet wide, forming a claim in the shape of a parallelogram. The general course of this claim is N - E / S - W. From the location monument at which this notice is posted, this claim runs 25 feet NE.

The location monument of this claim is in section 34 of T. 6 S., R. 27 E. G. & S.R.M.

The NE cor of this claim is approximately 3600 feet East and 4300 feet North of the SW Corner of section 34 Of T. 6 S., R. 27 E.

This claim falls within the NE quarter(s) of section 34 of T. 6 S. R. 27 E. It is also in _____.

This claim is in the Lone Star Mining District in Graham County arizona.

All monuments consist of posts at least 1 1/2 inches wide and 4 feet above the ground.

James A. Gandy
Locator/Agent

RECEIVED
BLM. AZ STATE OFFICE
PHOENIX, ARIZONA
1989 FEB -2 PM 2:17

DEAD

MAY 09 1994

MH

A MC 292814

LOCATION NOTICE
Lode

Notice is hereby given that the Azco No. 149 lode mining claim was located by Azco Mining Co Inc, whose address is 808 10th St. Golden Colo.80401 on Nov. 17 1988.

This claim is 1500 feet long and 600 feet wide, forming a claim in the shape of a parallelogram. The general course of this claim is N - E / S - W. From the location monument at which this notice is posted, this claim runs 25 feet SW.

The location monument of this claim is in section 34 of T. 6 S., R. 27 E. G. & S.R.M.

The NE cor of this claim is approximately 4200 feet East and 400 feet North of the SW Corner of section 27 Of T. 6 S., R. 27 E.

This claim falls within the SE quarter(s) of section 27 of T. 6 S. R. 27 E. It is also in NE 1/4 SEC 34.

This claim is in the Lone Star Mining District in Graham County arizona.

All monuments consist of posts at least 1 1/2 inches wide and 4 feet above the ground.

James W. Yancy
Locator/Agent

RECEIVED
BLM, AZ STATE OFFICE
PHOENIX, ARIZONA
1989 FEB -2 PM 2:17

DEAD

MAY 09 1994 MH

A MC 292815

LOCATION NOTICE
Lode

Notice is hereby given that the Azco No. 150 lode mining claim was located by Azco Mining Co Inc, whose address is 808 10th St. Golden Colo.90401 on Nov. 17 1988.

This claim is 1500 feet long and 600 feet wide, forming a claim in the shape of a parallelogram. The general course of this claim is N - E / S - W. From the location monument at which this notice is posted, this claim runs 25 feet NE.

The location monument of this claim is in section 34 of T. 6 S., R. 27 E. G. & S.R.M.

The NE cor of this claim is approximately 4200 feet East and 4000 feet North of the SW Corner of section 34 Of T. 6 S., R. 27 E.

This claim falls within the NE quarter(s) of section 34 of T. 6 S. R. 27 E. It is also in _____.

This claim is in the Lone Star Mining District in Graham County arizona.

All monuments consist of posts at least 1 1/2 inches wide and 4 feet above the ground.

Jane A. Shroy
Locator/Agent

DEAD

MAY 09 1994

MH

RECEIVED
BLM, AZ STATE OFFICE
1989 FEB -2 PM 2:17
PHOENIX, ARIZONA

A MC 292816

LOCATION NOTICE
Lode

Notice is hereby given that the Azco No. 151 lode mining claim was located by Azco Mining Co Inc, whose address is 808 10th St. Golden Colo.80401 on Nov. 17 1988.

This claim is 1500 feet long and 600 feet wide, forming a claim in the shape of a parallelogram. The general course of this claim is N - E / S - W. From the location monument at which this notice is posted, this claim runs 25 feet SW.

The location monument of this claim is in section 34 of T. 6 S., R. 27 E. G. & S.R.M.

The NE cor of this claim is approximately 4800 feet East and 200 feet North of the SW Corner of section 27 Of T. 6 S., R. 27 E.

This claim falls within the SE quarter(s) of section 27 of T. 6 S. R. 27 E. It is also in NE 1/4 Sec 34.

This claim is in the Lone Star Mining District in Graham County arizona.

All monuments consist of posts at least 1 1/2 inches wide and 4 feet above the ground.

James A. Gandy
Locator/Agent

DEAD

MAY 09 1994

MH

RECEIVED
B.I.M. AZ STATE OFFICE
PHOENIX, ARIZONA
1989 FEB -2 PM 2:17

292817
epi

AMENDED NOTICE OF LOCATION
(lode Claim)

Notice is hereby given that Azco Mining Co. Inc., whose mailing address is 808 10th St. Golden Colo. 80401, by it's undersigned agent, makes this amended location of the Azco No. 152 lode mining claim in the Lone Star Mining District in Graham County, Arizona.

This claim was located on the 17 day of Nov, 1988. The general course of this claim is from NE to SW. From the location notice at which this notice is posted, this claim runs 25 feet NE.

The location monument is in Section 34 Township 6S, Range 27E G&SRM, Arizona. The NE corner of this claim is approximately 4700 feet EAST and 3800 feet North from the SW corner of Section 34 Township 6S, Range 27E G&SRM Arizona.

This claim falls within the NE & SE quarter(s) of Section 34 of Township 6S, Range 27E. IT is also in _____.

This claim has been monumented in accordance with State and Federal law.

The original location and earlier amended location notices, if any, are recorded in the Official Records of Graham County, Arizona, and filed with the Bureau of Land Management, Department of Interior as follows:

Book	Page	BLM Serial No.
413	308-309	292817

This amended Location Notice is made for the purpose of adjusting the boundaries of said claims and correcting any defects which may exist in the original location or the record thereof, hereby waiving no rights acquired under and by virtue of said original location.

Dated and posted on the ground this 30 day of Mar 1989.

STATE OF ARIZONA, County of Graham, ss Fee \$ 9.00 No. 1355
Filed by me within instrument was filed and recorded at
request of Azco 3-31-89 9:31 AM
In Docket No. 415 Page 93 and indexed in Mining
Witness my hand and official seal the day and year aforesaid.
SHIRLEY ANGLE
COUNTY RECORDER BY Shirley Angle Deputy

Azco Mining Co Inc.
By James Slaney
Agent

RECEIVED
APR - 5 PM 12:21
BLM AZ STATE

ENTERED IN COMPUTER
4-10-89 epi

DOCKET 415 PAGE 03



DEAD

MAY 09 1994 MH

A MC 292817

LOCATION NOTICE
Lode

Notice is hereby given that the Azco No. 152 lode mining claim was located by Azco Mining Co Inc, whose address is 808 10th St. Golden Colo.80401 on Nov. 17 1988.

This claim is 1500 feet long and 600 feet wide, forming a claim in the shape of a parallelogram. The general course of this claim is N - E / S - W. From the location monument at which this notice is posted, this claim runs 25 feet NE.

The location monument of this claim is in section 34 of T. 6 S., R. 27 E. G. & S.R.M.

The NE cor of this claim is approximately 4700 feet East and 3800 feet North of the SW Corner of section 34 Of T. 6 S., R. 27 E.

This claim falls within the NE quarter(s) of section 34 of T. 6 S. R. 27 E. It is also in _____.

This claim is in the Lone Star Mining District in Graham County arizona.

All monuments consist of posts at least 1 1/2 inches wide and 4 feet above the ground.

James A. Gony
Locator/Agent

DEAD

MAY 09 1994 *M H*

RECEIVED
A.M. AZ STATE OFFICE
1989 FEB -2 PM 2:17
PHOENIX, ARIZONA

292818
Lji

AMENDED NOTICE OF LOCATION
(Lode Claim)

Notice is hereby given that Azco Mining Co. Inc., whose mailing address is 808 10th St. Golden Colo. 80401, by it's undersigned agent, makes this amended location of the Azco No. 153 lode mining claim in the Lone Star Mining District in Graham County, Arizona.

This claim was located on the 17 day of Nov, 1988. The general course of this claim is from NE to SW. From the location notice at which this notice is posted, this claim runs 25 feet SW.

The location monument is in Section 34 Township 6S, Range 27E G&SRM, Arizona. The NE corner of this claim is approximately 5400 feet East and 5000 feet North from the SW corner of Section 34 Township 6S, Range 27E G&SRM Arizona.

This claim falls within the NE quarter(s) of Section 34 of Township 6S, Range 27E. IT is also in SE 1/4 Sec 27.

This claim has been monumented in accordance with State and Federal law.

The original location and earlier amended location notices, if any, are recorded in the Official Records of Graham County, Arizona, and filed with the Bureau of Land Management, Department of Interior as follows:

Book	Page	BLM Serial No.
413	310-311	298 292818

This amended Location Notice is made for the purpose of adjusting the boundaries of said claims and correcting any defects which may exist in the original location or the record thereof, hereby waiving no rights acquired under and by virtue of said original location.

Dated and posted on the ground this 30 day of Mar 1989.

STATE OF ARIZONA, County of Graham, ss Fee \$ 9.00 No. 1356
I hereby certify that the within instrument was filed and recorded at request of Azco 3-31-89 9:31 AM
In Pocket No. 415 Page 04 and indexed in Mining
Witness my hand and official seal the day and year aforesaid.
SHIRLEY ANGLE
COUNTY RECORDER BY Shirley Angle

Azco Mining Co Inc.
By James A. Gandy
Agent

ENTERED IN COMPUTER
4-10-89
415 PAGE 04



DEAD

MAY 09 1994

209
A MC 292818

LOCATION NOTICE
Lode

Notice is hereby given that the Azco No. 153 lode mining claim was located by Azco Mining Co Inc, whose address is 808 10th St. Golden Colo.80401 on Nov. 17 1988.

This claim is 1500 feet long and 600 feet wide, forming a claim in the shape of a parallelogram. The general course of this claim is N - E / S - W. From the location monument at which this notice is posted, this claim runs 25 feet SW.

The location monument of this claim is in section 34 of T. 6 S., R. 27 E. G. & S.R.M.

The NE cor of this claim is approximately 5400 feet East and 5000 feet North of the SW Corner of section 34 Of T. 6 S., R. 27 E.

This claim falls within the NE quarter(s) of section 34 of T. 6 S. R. 27 E. It is also in _____.

This claim is in the Lone Star Mining District in Graham County arizona.

All monuments consist of posts at least 1 1/2 inches wide and 4 feet above the ground.

James A. Yancy
Locator/Agent

RECEIVED
D.L.M. AZ STATE OFFICE
PHOENIX, ARIZONA
1989 FEB -2 PM 2:17

DEAD

MAY 09 1994 MH

200
A MC 292819

LOCATION NOTICE
Lode

Notice is hereby given that the Azco No. 154 lode mining claim was located by Azco Mining Co Inc. whose address is 808 10th St. Golden Colo.80401 on Nov. 16 1988.

This claim is 1500 feet long and 600 feet wide, forming a claim in the shape of a parallelogram. The general course of this claim is N - E / S - W. From the location monument at which this notice is posted, this claim runs 25 feet NE.

The location monument of this claim is in section 28 of T. 6 S., R. 27 E. G. & S.R.M.

The NE cor of this claim is approximately 3900 feet East and 4300 feet North of the SW Corner of section 28 Of T. 6 S., R. 27 E.

This claim falls within the NE quarter(s) of section 28 of T. 6 S. R. 27 E. It is also in _____.

This claim is in the Lone Star Mining District in Graham County arizona.

All monuments consist of posts at least 1 1/2 inches wide and 4 feet above the ground.

James A. Gony
Locator/Agent

RECEIVED
B.L.M. AZ STATE OFFICE
1989 FEB -2 PM 2:18
PHOENIX, ARIZONA

DEAD

MAY 09 1989
MH



8-13- 11:30 AM 9.00 4308
STATE OF ARIZONA, County of Graham, ss. Fee \$ No.

ARIZONA
AMENDED NOTICE OF LOCATION
(Lode Claim)

I hereby certify that the within instrument was filed and recorded at
request of Phelps Dodge Mining
In Docket No. 512 Page 795-6 and indexed in ANML
Witness my hand and official seal the day and year aforesaid.
SHERLEY ANGLE
COUNTY RECORDER BY Shirley Angle Deputy

Notice is hereby given that Phelps Dodge Mining Company, whose mailing address is PO Box 151, Safford, AZ 85548, by its undersigned agent, makes this amended location of the AZCO 155 lode mining claim in the Lone Star Mining District, County of Graham, State of Arizona.

The general course of the claim is from North to South, and said claim is located within the SE4, SEC 21, & T6S N6E Quarter(s) of Section 28, Township 6 South, Range 27 East, Gila and Salt River Meridian, Arizona.

This Notice is posted upon a location monument on the centerline of the claim, said monument being located approximately 891 feet SOUTH and 1961 feet WEST from the NE corner of Section 28, Township 6 South, Range 27 East, G&SRM, Arizona. This claim is 1500 feet in length, running 1457 feet in a northerly direction and 43 feet in a southerly direction from said location monument and 600 feet in width (300 feet on either side of the centerline of the claim), forming a claim in the shape of a parallelogram.

Starting at the location monument, thence S22°W 42 feet to the SOUTH center end of the claim, thence N68°W 298 feet to the SW corner, thence N22°E 1498 feet to the NW corner, thence S68°E 298 feet to the NORTH center end, thence S68°E 298 feet to the NE corner, thence S22°W 1498 feet to the SE corner, thence N68°W 298 feet to the SOUTH center end.

The location monument is in Section 28, Township 6 South, Range 27 East, G&SRM, Graham County, Arizona.

The undersigned claims the ground as depicted on the attached map or sketch.

This claim has been monumented in accordance with State and Federal law.

The original location notice and earlier amended location notice(s), if any, are recorded in the Official Records of Graham County, Arizona, and are filed with the Bureau of Land Management Department of Interior, as follows:

Name of Claim	Recorded Doc	Page	BLM Serial Number
AZCO #155	413	314/315	AMC 292820

This amended location is made for the purposes of including land not previously open to location and adjusting the boundaries of said claim and correcting any defects which may exist in the original location or the record thereof, hereby waiving no rights acquired under and by virtue of said original location.

Amended, dated and posted on the ground this 22 day of JULY, 1996. Time: 8:24 AM.

PHELPS DODGE CORPORATION
Owner
BY David DeFamer
Agent
Jim W. Barrett
Witness

RECEIVED
BUREAU OF
LAND MANAGEMENT
Aug 15 11 00 AM '96
ARIZONA
STATE OFFICE
PHOENIX, ARIZONA

ENTERED IN COMPUTER

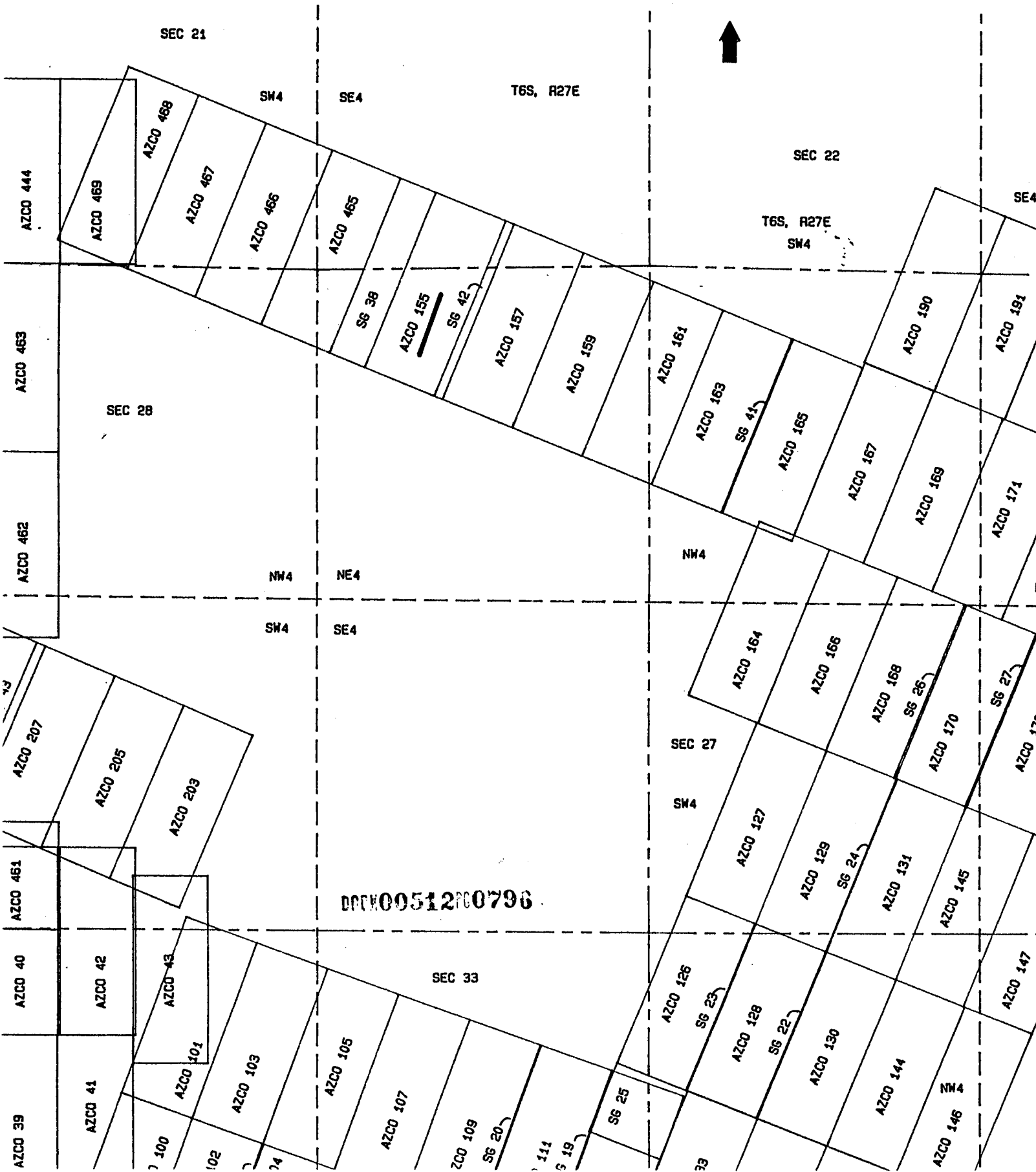
DPFV00512PC0795

JUN 26 1997 J3

RECEIVED
BUREAU OF
LAND MANAGEMENT
ARIZONA
STATE OFFICE
PHOENIX, ARIZONA

AUG 15 11 00 AM '96

PHELPS DOGE MINING COMPANY
AMENDED AZCO LODE CLAIMS &
SG LODE MINING CLAIMS
LONE STAR MINING DISTRICT
GRAHAM COUNTY, ARIZONA
SCALE: 1" = 1000'



A MC 292820

LOCATION NOTICE
Lode

Notice is hereby given that the Azco No. 155 lode mining claim was located by Azco Mining Co Inc, whose address is 808 10th St. Golden Colo.80401 on Nov. 16 1988.

This claim is 1500 feet long and 600 feet wide, forming a claim in the shape of a parallelogram. The general course of this claim is N - E / S - W. From the location monument at which this notice is posted, this claim runs 25 feet SW.

The location monument of this claim is in section 28 of T. 6 S., R. 27 E. G. & S.R.M.

The NE cor of this claim is approximately 4200 feet East and 600 feet North of the SW Corner of section 21 Of T. 6 S., R. 27 E.

This claim falls within the SE quarter(s) of section 21 of T. 6 S. R. 27 E. It is also in NE 1/4 SEC 28.

This claim is in the Lone Star Mining District in Graham County arizona.

All monuments consist of posts at least 1 1/2 inches wide and 4 feet above the ground.

James A. Lang
Locator/Agent

RECEIVED
B.L.H. AZ STATE OFFICE
PHOENIX, ARIZONA
1989 FEB - 2 PM 2:18

A MC 292821

LOCATION NOTICE
Lode

Notice is hereby given that the Azco No. 156 lode mining claim was located by Azco Mining Co Inc. whose address is 808 10th St. Golden Colo.80401 on Nov. 16 1988.

This claim is 1500 feet long and 600 feet wide, forming a claim in the shape of a parallelogram. The general course of this claim is N - E / S - W. From the location monument at which this notice is posted, this claim runs 25 feet NE.

The location monument of this claim is in section 28 of T. 6 S., R. 27 E. G. & S.R.M.

The NE cor of this claim is approximately 4300 feet East and 4100 feet North of the SW Corner of section 28 Of T. 6 S., R. 27 E.

This claim falls within the NE quarter(s) of section 28 of T. 6 S. R. 27 E. It is also in _____.

This claim is in the Lone Star Mining District in Graham County arizona.


All monuments consist of posts at least 1 1/2 inches wide and 4 feet above the ground.

James A. Ganey
Locator/Agent

DEAD

MAY 09 1994 *M/H*

RECEIVED
B.I.H. AZ STATE OFFICE
PHOENIX, ARIZONA
1989 FEB - 2 PM 2:18



8-13- 1:30 AM

9.00 4309

STATE OF ARIZONA, County of Graham, ss Fee \$ No.

hereby certify that the within instrument was filed and record. d
request of Phelps Dodge Mining

ARIZONA
AMENDED NOTICE OF LOCATION (Lode Claim) Docket No. 512 Page 797-8 and Indexed in ANML

Witness my hand and official seal the day and year aforesaid.

SHIRLEY ANGLE
County Recorder
Shirley Angle

Notice is hereby given that Phelps Dodge Mining Company, whose mailing address is PO Box 151, Safford, AZ 85548, by its undersigned agent, makes this amended location of the AZCO 157 lode mining claim in the Lone Star Mining District, County of Graham, State of Arizona.

The general course of the claim is from North to South, and said claim is located within the SE4, SEC 28, & THE NE Quarter(s) of Section 28, Township 6 South, Range 27 East, Gila and Salt River Meridian, Arizona.

This Notice is posted upon a location monument on the centerline of the claim, said monument being located approximately 1148 feet SOUTH and 1347 feet WEST from the NE corner of Section 28, Township 6 South, Range 27 East, G&SRM, Arizona. This claim is 1500 feet in length, running 1465 feet in a northerly direction and 35 feet in a southerly direction from said location monument and 600 feet in width (300 feet on either side of the centerline of the claim), forming a claim in the shape of a parallelogram.

Starting at the location monument, thence	522°W	34
feet to the SOUTH center end of the claim, thence	N68°W	
298 feet to the SW corner, thence	N22°E	
1498 feet to the NW corner, thence	S68°E	
298 feet to the NORTH center end, thence	S68°E	
299 feet to the NE corner, thence	S22°W	
1498 feet to the SE corner, thence	N68°W	
299 feet to the SOUTH center end.		

The location monument is in Section 28, Township 6 South, Range 27 East, G&SRM, Graham County, Arizona.

The undersigned claims the ground as depicted on the attached map or sketch.

This claim has been monumented in accordance with State and Federal law.

The original location notice and earlier amended location notice(s), if any, are recorded in the Official Records of Graham County, Arizona, and are filed with the Bureau of Land Management Department of Interior, as follows:

Name of Claim	Recorded Doc	Page	BLM Serial Number
AZCO #157	413	318/319	AMC 292822

This amended location is made for the purposes of including land not previously open to location and adjusting the boundaries of said claim and correcting any defects which may exist in the original location or the record thereof, hereby waiving no rights acquired under and by virtue of said original location.

Amended, dated and posted on the ground this 22 day of JULY, 1996. Time: 8:04 AM.

PHELPS DODGE CORPORATION
Owner

By *David R. Hansen*
Agent

Witness *Jim W. Barrett*

DPK00512PC0797

ARIZONA
STATE OFFICE
PHOENIX, ARIZONA

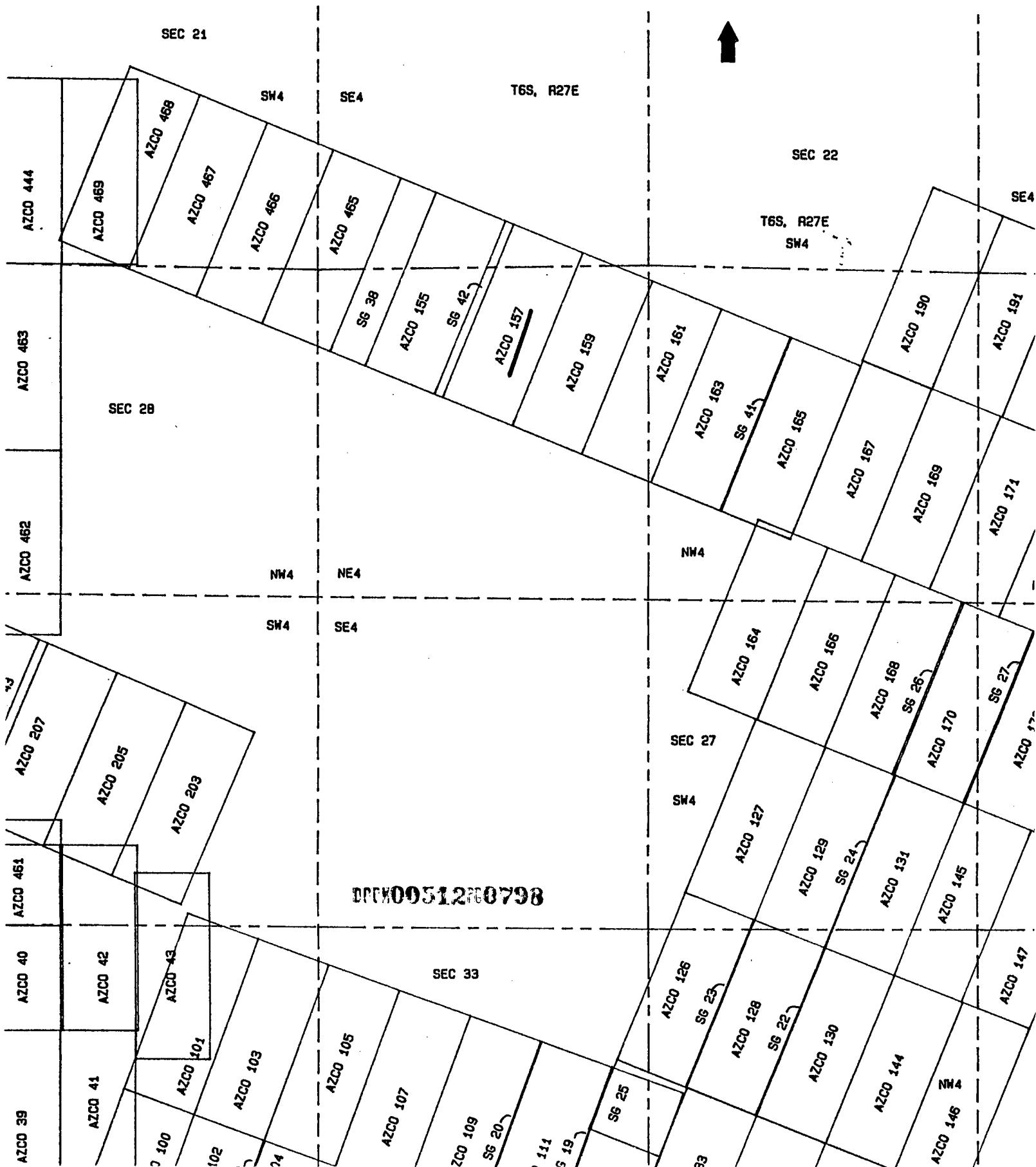
RECEIVED
BUREAU OF
LAND MANAGEMENT
Aug 15 11 00 AM '96

ENTERED IN COMPUTER

JUN 26 1997 *J*

RECEIVED
BUREAU OF
LAND MANAGEMENT
ARIZONA
STATE OFFICE
PHOENIX, ARIZONA
AUG 15 11 00 AM '96

PHELPS DOGE MINING COMPANY
AMENDED AZCO LODE CLAIMS &
SG LODE MINING CLAIMS
LONE STAR MINING DISTRICT
GRAHAM COUNTY, ARIZONA
SCALE: 1" = 1000'



A MC 292822

209

LOCATION NOTICE

Lode

Notice is hereby given that the Azco No. 157 lode mining claim was located by Azco Mining Co Inc, whose address is 808 10th St. Golden Colo.90401 on Nov. 16 1988.

This claim is 1500 feet long and 600 feet wide, forming a claim in the shape of a parallelogram. The general course of this claim is N - E / S - W. From the location monument at which this notice is posted, this claim runs 25 feet SW.

The location monument of this claim is in section 28 of T. 6 S., R. 27 E. G. & S.R.M.

The NE cor of this claim is approximately 4800 feet East and 300 feet North of the SW Corner of section 21 Of T. 6 S., R. 27 E.

This claim falls within the SE 1/4 quarter(s) of section 21 of T. 6 S. R. 27 E. It is also in NE 1/4 Sec 28.

This claim is in the Lone Star Mining District in Graham County arizona.

All monuments consist of posts at least 1 1/2 inches wide and 4 feet above the ground.

James A. Gray
Locator/Agent

RECEIVED
B.L.M. AZ STATE OFFICE
PHOENIX, ARIZONA
1988 FEB - 2 PM 2:18

A MC 292823

LOCATION NOTICE
Lode

Notice is hereby given that the Azco No. 158 lode mining claim was located by Azco Mining Co Inc, whose address is 808 10th St. Golden Colo.80401 on Nov. 16 1988.

This claim is 1500 feet long and 600 feet wide, forming a claim in the shape of a parallelogram. The general course of this claim is N - E / S - W. From the location monument at which this notice is posted, this claim runs 25 feet NE.

The location monument of this claim is in section 28 of T. 6 S., R. 27 E. G. & S.R.M.

The NE cor of this claim is approximately 5000 feet East and 3900 feet North of the SW Corner of section 28 of T. 6 S., R. 27 E.

This claim falls within the NE quarter(s) of section 28 of T. 6 S. R. 27 E. It is also in _____.

This claim is in the Lone Star Mining District in Graham County arizona.


All monuments consist of posts at least 1 1/2 inches wide and 4 feet above the ground.

James A Yancy
Locator/Agent

DEAD

MAY 09 1994 MA

RECEIVED
B.L.M. AZ STATE OFFICE
1989 FEB - 2 PM 2:18
PHOENIX, ARIZONA



8-13 11:30 AM 9.00 4310
STATE OF ARIZONA, County of Graham, ss Fee \$ No.

ARIZONA
AMENDED NOTICE OF LOCATION
(Lode Claim)

hereby certify that the within instrument was filed and recorded
request of Phelps Dodge Mining
In Docket No. 512 Page 799-800 and indexed in ANML
Witness my hand and official seal the day and year aforesaid.
SHARLEY ANGLE
COUNTY RECORDER BY Shirley Angle

Notice is hereby given that Phelps Dodge Mining Company, whose mailing address is PO Box 151, Safford, AZ 85548, by its undersigned agent, makes this amended location of the AZCO 159 lode mining claim in the Lone Star Mining District, County of Graham, State of Arizona.

The general course of the claim is from North to South, and said claim is located within the SE4, SEC 21, NW4, SEC 27, & THE NE Quarter(s) of Section 28, Township 6 South, Range 27 East, Gila and Salt River Meridian, Arizona.

This Notice is posted upon a location monument on the centerline of the claim, said monument being located approximately 1346 feet SOUTH and 782 feet WEST from the NE corner of Section 28, Township 6 South, Range 27 East, G&SRM, Arizona. This claim is 1500 feet in length, running 1437 feet in a northerly direction and 63 feet in a southerly direction from said location monument and 600 feet in width (300 feet on either side of the centerline of the claim), forming a claim in the shape of a parallelogram.

Starting at the location monument, thence S22°W 62 feet to the SOUTH center end of the claim, thence N68°W 299 feet to the SW corner, thence N22°E 1498 feet to the NW corner, thence S68°E 299 feet to the NORTH center end, thence S68°E 299 feet to the NE corner, thence S22°W 1498 feet to the SE corner, thence N68°W 299 feet to the SOUTH center end.

The location monument is in Section 28, Township 6 South, Range 27 East, G&SRM, Graham County, Arizona.

The undersigned claims the ground as depicted on the attached map or sketch.

This claim has been monumented in accordance with State and Federal law.

The original location notice and earlier amended location notice(s), if any, are recorded in the Official Records of Graham County, Arizona, and are filed with the Bureau of Land Management Department of Interior, as follows:

Name of Claim	Recorded Doc	Page	BLM Serial Number
AZCO # 159	413	322/323	AMC 292824

This amended location is made for the purposes of including land not previously open to location and adjusting the boundaries of said claim and correcting any defects which may exist in the original location or the record thereof, hereby waiving no rights acquired under and by virtue of said original location.

Amended, dated and posted on the ground this 22 day of JULY, 1996. Time: 7:49 AM.

PHELPS DODGE CORPORATION
Owner

By David D. [Signature]
Agent

Witness Jim W. [Signature]

RECEIVED
BUREAU OF
LAND MANAGEMENT
Aug 15 11 00 AM '96
ARIZONA
STATE OFFICE
PHOENIX, ARIZONA

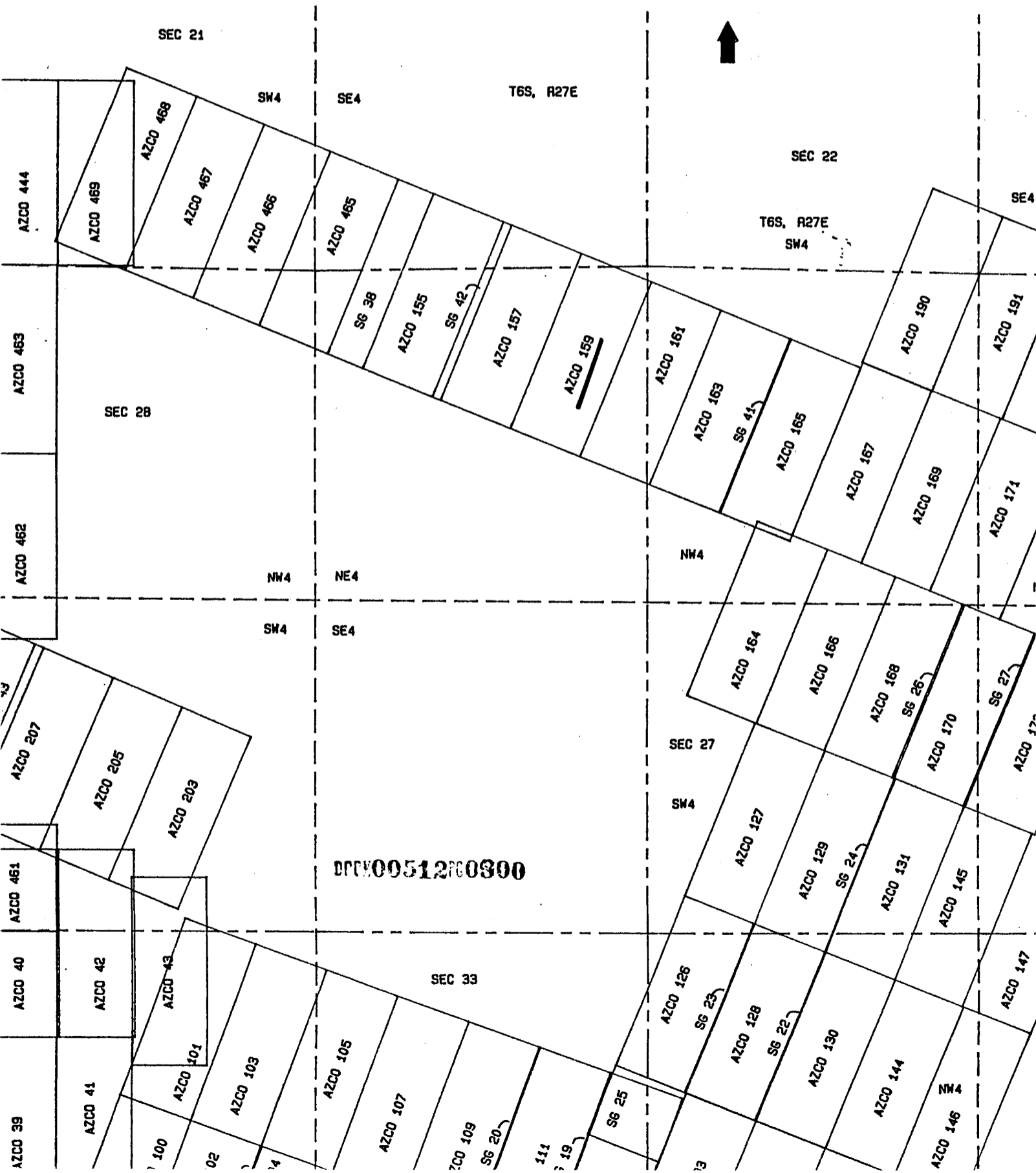
ENTERED IN COMPUTER

DP00951200799

JUN 26 1997

RECEIVED
BUREAU OF
LAND MANAGEMENT
ARIZONA
STATE OFFICE
PHOENIX, ARIZONA
AUG 15 11 00 AM '96

PHELPS DOGE MINING COMPANY
AMENDED AZCO LODE CLAIMS &
SG LODE MINING CLAIMS
LONE STAR MINING DISTRICT
GRAHAM COUNTY, ARIZONA
SCALE: 1" = 1000'



A MC 292824

LOCATION NOTICE

Lode

Notice is hereby given that the Azco No. 159 lode mining claim was located by Azco Mining Co Inc, whose address is 808 10th St. Golden Colo.80401 on Nov. 16 1988.

This claim is 1500 feet long and 600 feet wide, forming a claim in the shape of a parallelogram. The general course of this claim is N - E / S - W. From the location monument at which this notice is posted, this claim runs 25 feet SW.

The location monument of this claim is in section 28 of T. 6 S., R. 27 E. G. & S.R.M.

The NE cor of this claim is approximately 100 feet East and 100 feet North of the SW Corner of section 22 Of T. 6 S., R. 27 E.

This claim falls within the NE quarter(s) of section 28 of T. 6 S. R. 27 E. It is also in SE 1/4 SEC 21.

This claim is in the Lone Star Mining District in Graham County arizona.

All monuments consist of posts at least 1 1/2 inches wide and 4 feet above the ground.

James A Gandy
Locator/Agent

RECEIVED
B.L.M. AZ STATE OFFICE
TUCSON, ARIZONA
1989 FEB -2 PM 2:18

A MC 292825

LOCATION NOTICE
Lode

Notice is hereby given that the Azco No. 160 lode mining claim was located by Azco Mining Co Inc. whose address is 808 10th St. Golden Colo.80401 on Nov. 16 1988.

This claim is 1500 feet long and 600 feet wide, forming a claim in the shape of a parallelogram. The general course of this claim is N - E / S - W. From the location monument at which this notice is posted, this claim runs 25 feet NE.

The location monument of this claim is in section 28 of T. 6 S., R. 27 E. G. & S.R.M.

The NE cor of this claim is approximately 200 feet East and 3600 feet North of the SW Corner of section 27 of T. 6 S., R. 27 E.

This claim falls within the NE & SE quarter(s) of section 28 of T. 6 S. R. 27 E. It is also in NW 1/4 SEC 27.

This claim is in the Lone Star Mining District in Graham County arizona.

All monuments consist of posts at least 1 1/2 inches wide and 4 feet above the ground.

James A Gony
Locator/Agent

DEAD

MAY 09 1994 MH

RECEIVED
R.L.M. AZ STATE OFFICE
1989 FEB -2 PM 2:18
PHOENIX, ARIZONA



8-13-96 :30 AM 9.00 4311

STATE OF ARIZONA, County of Graham, ss Fee \$ No.

I hereby certify that the within instrument was filed and record. &

request of Phelps Dodge Mining

In Docket No. 512 Page 801-2 and Indexed in ANML

Witness my hand and official seal the day and year aforesaid.

SHIRLEY ANGLE

COUNTY RECORDER

Kathy Rogers

Dept.

ARIZONA AMENDED NOTICE OF LOCATION (Lode Claim)

Notice is hereby given that Phelps Dodge Mining Company, whose mailing address is PO Box 151, Safford, AZ 85548, by its undersigned agent, makes this amended location of the AZCO 161 lode mining claim in the Lone Star Mining District, County of Graham, State of Arizona.

The general course of the claim is from North to South, and said claim is located within the NW 1/4, SEC 27, & the NE Quarter(s) of Section 28, Township 6 South, Range 27 East, Gila and Salt River Meridian, Arizona.

This Notice is posted upon a location monument on the centerline of the claim, said monument being located approximately 1591 feet SOUTH and 236 feet WEST from the NE corner of Section 28, Township 6 South, Range 27 East, G&SRM, Arizona. This claim is 1500 feet in length, running 1460 feet in a northerly direction and 40 feet in a southerly direction from said location monument and 600 feet in width (300 feet on either side of the centerline of the claim), forming a claim in the shape of a parallelogram.

Starting at the location monument, thence S22°W 39 feet to the SOUTH center end of the claim, thence N68°W 299 feet to the SW corner, thence N22°E 1498 feet to the NW corner, thence S68°E 299 feet to the NORTH center end, thence S68°E 295 feet to the NE corner, thence S22°W 1498 feet to the SE corner, thence N68°W 295 feet to the SOUTH center end.

The location monument is in Section 28, Township 6 South, Range 27 East, G&SRM, Graham County, Arizona.

The undersigned claims the ground as depicted on the attached map or sketch.

This claim has been monumented in accordance with State and Federal law.

The original location notice and earlier amended location notice(s), if any, are recorded in the Official Records of Graham County, Arizona, and are filed with the Bureau of Land Management Department of Interior, as follows:

Name of Claim	Recorded Doc	Page	BLM Serial Number
AZCO #161	413	326/327	AMC 292826

This amended location is made for the purposes of including land not previously open to location and adjusting the boundaries of said claim and correcting any defects which may exist in the original location or the record thereof, hereby waiving no rights acquired under and by virtue of said original location.

Amended, dated and posted on the ground this 22 day of JULY, 1996. Time: 7:40 AM.

PHELPS DODGE CORPORATION

Owner

By David D. [Signature] Agent

Witness Jim W. [Signature]

DPK00512PG0801

ENTERED IN COMPUTER

JUN 26 1997

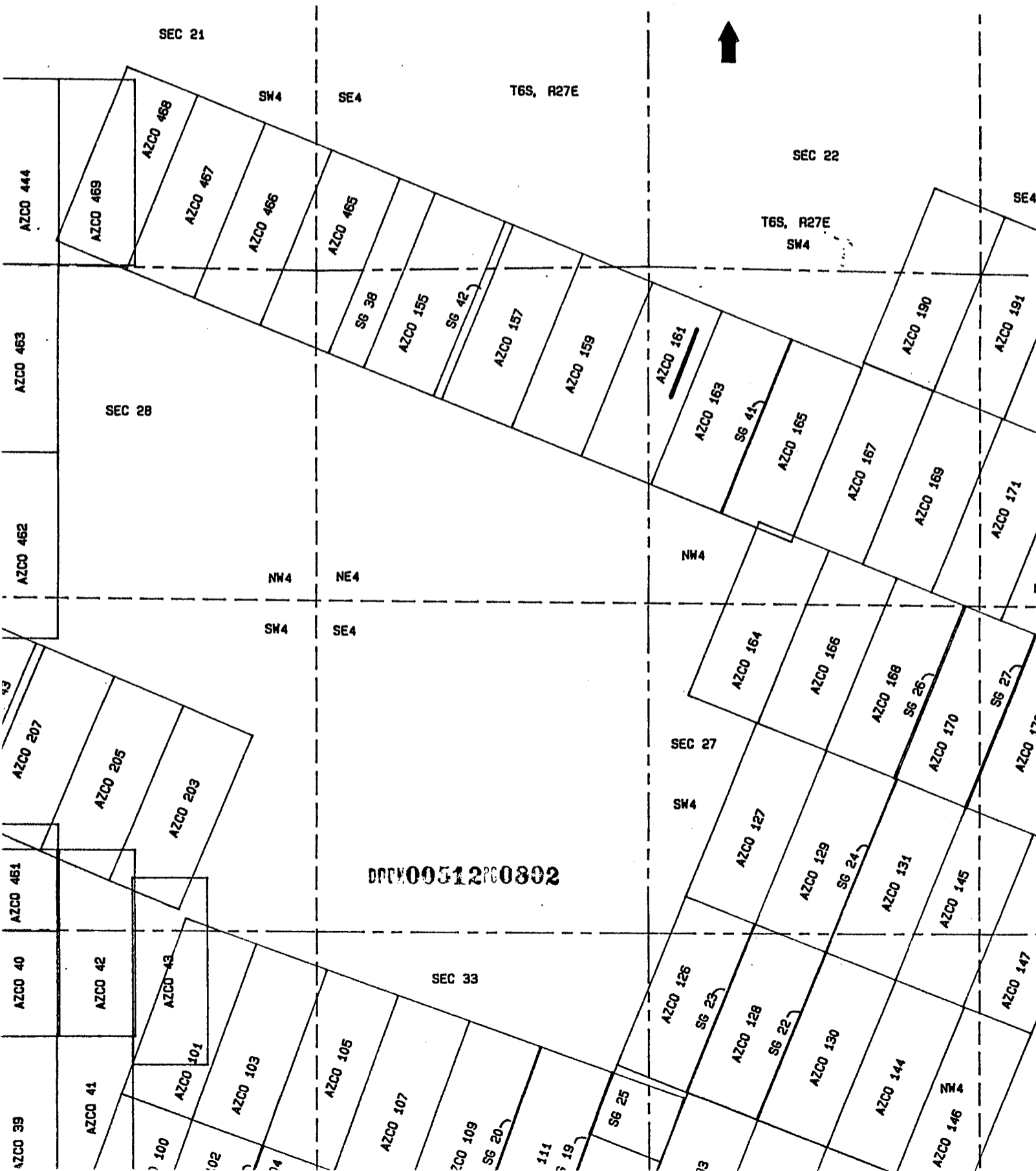
ARIZONA STATE OFFICE PHOENIX, ARIZONA

Aug 15 11 00 AM '96

RECEIVED BUREAU OF LAND MANAGEMENT

RECEIVED
BUREAU OF
LAND MANAGEMENT
ARIZONA
STATE OFFICE
PHOENIX, ARIZONA
AUG 15 11 00 AM '96

PHELPS DOGE MINING COMPANY
AMENDED AZCO LODE CLAIMS &
SG LODE MINING CLAIMS
LONE STAR MINING DISTRICT
GRAHAM COUNTY, ARIZONA
SCALE: 1" = 1000'



200
A MC 292826

LOCATION NOTICE
Lode

Notice is hereby given that the Azco No. 161 lode mining claim was located by Azco Mining Co Inc, whose address is 808 10th St. Golden Colo.80401 on Nov. 16 1988.

This claim is 1500 feet long and 600 feet wide, forming a claim in the shape of a parallelogram. The general course of this claim is N - E / S - W. From the location monument at which this notice is posted, this claim runs 25 feet SW.

The location monument of this claim is in section 28 of T. 6 S., R. 27 E. G. & S.R.M.

The NE cor of this claim is approximately 700 feet East and 5100 feet North of the SW Corner of section 27 Of T. 6 S., R. 27 E.

This claim falls within the NW quarter(s) of section 27 of T. 6 S. R. 27 E. It is also in NE/4 SEC 28.

This claim is in the Lone Star Mining District in Graham County arizona.

All monuments consist of posts at least 1 1/2 inches wide and 4 feet above the ground.

Jane A. Gandy
Locator/Agent

RECEIVED
D.L.H. AZ STATE OFFICE
PHOENIX, ARIZONA
1989 FEB - 2 PM 2:18

A MC 292827

LOCATION NOTICE
Lode

Notice is hereby given that the Azco No. 162 lode mining claim was located by Azco Mining Co Inc. whose address is 808 10th St. Golden Colo.80401 on Nov. 16 1988.

This claim is 1500 feet long and 600 feet wide, forming a claim in the shape of a parallelogram. The general course of this claim is N - E / S - W. From the location monument at which this notice is posted, this claim runs 25 feet NE.

The location monument of this claim is in section 27 of T. 6 S., R. 27 E. G. & S.R.M.

The NE cor of this claim is approximately 800 feet East and 3400 feet North of the SW Corner of section 27 of T. 6 S., R. 27 E.

This claim falls within the NW & SW quarter(s) of section 27 of T. 6 S. R. 27 E. It is also in NE & SE 1/4 S of Sec 28.

This claim is in the Lone Star Mining District in Graham County arizona.

All monuments consist of posts at least 1 1/2 inches wide and 4 feet above the ground.

James A. Gandy
Locator/Agent

RECEIVED
B.L.M. AZ STATE OFFICE
PHOENIX, ARIZONA
1989 FEB -2 PM 2:18

DEAD

MAY 09 1994 M H



County of Graham, ss Fee \$ No. _____
I hereby certify that the within instrument was filed and record. c
request of Phelps Dodge Mining
In Docket No. 512 Page 803-4 and indexed in ANML
Witness my hand and official seal the day and year aforesaid.
COUNTY RECORDER BY Kathy Rogers

ARIZONA
AMENDED NOTICE OF LOCATION
(Lode Claim)

Notice is hereby given that Phelps Dodge Mining Company, whose mailing address is PO Box 151, Safford, AZ 85548, by its undersigned agent, makes this amended location of the AZCO 163 lode mining claim in the Lone Star Mining District, County of Graham, State of Arizona.

The general course of the claim is from North to South, and said claim is located within the NW Quarter(s) of Section 27, Township 6 South, Range 27 East, Gila and Salt River Meridian, Arizona.

This Notice is posted upon a location monument on the centerline of the claim, said monument being located approximately 1805 feet SOUTH and 313 feet EAST from the NW corner of Section 27, Township 6 South, Range 27 East, G&SRM, Arizona. This claim is 1500 feet in length, running 1453 feet in a northerly direction and 47 feet in a southerly direction from said location monument and 600 feet in width (300 feet on either side of the centerline of the claim), forming a claim in the shape of a parallelogram.

Starting at the location monument, thence <u>SOUTH</u> center end of the claim, thence <u>S22°W 46</u>
<u>295</u> feet to the <u>SW</u> corner, thence <u>N68°W</u>
<u>1498</u> feet to the <u>NW</u> corner, thence <u>N22°E</u>
<u>295</u> feet to the <u>NORTH</u> center end, thence <u>S68°E</u>
<u>298</u> feet to the <u>NE</u> corner, thence <u>S68°E</u>
<u>1498</u> feet to the <u>SE</u> corner, thence <u>S22°W</u>
<u>298</u> feet to the <u>SOUTH</u> center end, thence <u>N68°W</u>

The location monument is in Section 27, Township 6 South, Range 27 East, G&SRM, Graham County, Arizona.

The undersigned claims the ground as depicted on the attached map or sketch.

This claim has been monumented in accordance with State and Federal law.

The original location notice and earlier amended location notice(s), if any, are recorded in the Official Records of Graham County, Arizona, and are filed with the Bureau of Land Management Department of Interior, as follows:

Name of Claim	Recorded Doc	Page	BLM Serial Number
AZCO # 163	413	330/331	AMC 292828
AZCO # 163	415	05	

This amended location is made for the purposes of including land not previously open to location and adjusting the boundaries of said claim and correcting any defects which may exist in the original location or the record thereof, hereby waiving no rights acquired under and by virtue of said original location.

Amended, dated and posted on the ground this 22 day of JULY, 1996. Time: 7:30 AM.

PHELPS DODGE CORPORATION
Owner

By David D. [Signature]
Agent

Jim W. [Signature]
Witness

DDCM00512PG0803

ARIZONA
STATE OFFICE
PHOENIX, ARIZONA

Aug 15 11 00 AM '96

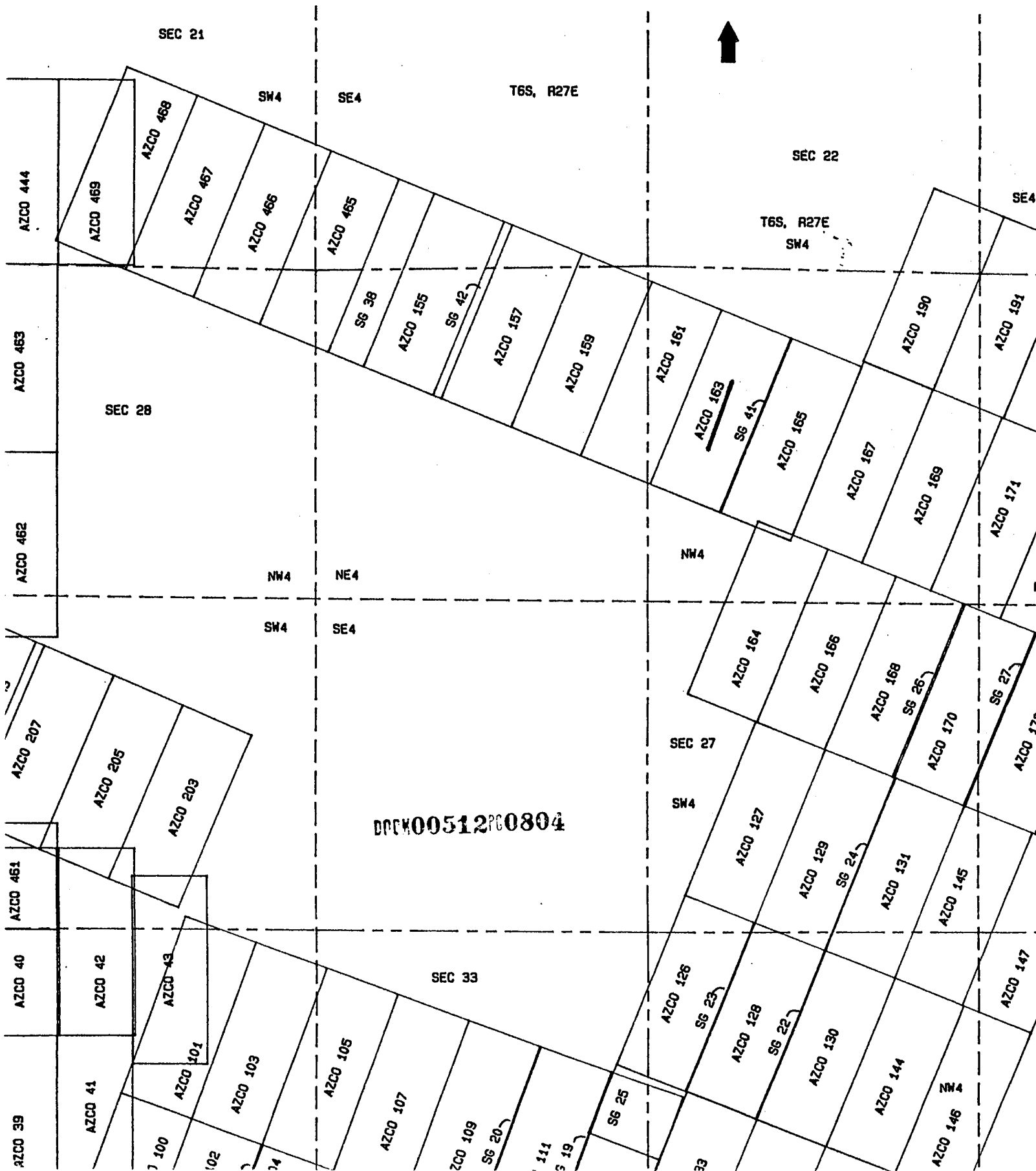
RECEIVED
BUREAU OF
LAND MANAGEMENT

ENTERED IN COMPUTER

JUN 26 1997 [Signature]

RECEIVED
BUREAU OF
LAND MANAGEMENT
ARIZONA
STATE OFFICE
PHOENIX, ARIZONA
AUG 15 11 00 AM '96

PHELPS DOGE MINING COMPANY
AMENDED AZCO LODE CLAIMS &
SG LODE MINING CLAIMS
LONE STAR MINING DISTRICT
GRAHAM COUNTY, ARIZONA
SCALE: 1" = 1000'



292828
Lj

AMENDED NOTICE OF LOCATION
(Lode Claim)

Notice is hereby given that Azco Mining Co. Inc., whose mailing address is 808 10th St. Golden Colo. 80401, by it's undersigned agent, makes this amended location of the Azco No. 163 lode mining claim in the Lone Star Mining District in Graham County, Arizona.

This claim was located on the 16 day of Nov, 1988. The general course of this claim is from NE to SW. From the location notice at which this notice is posted, this claim runs 25 feet SW.

The location monument is in Section 27 Township 6 S, Range 27 E G&SRM, Arizona. The NE corner of this claim is approximately 1200 feet EAST and 4900 feet North from the SW corner of Section 27 Township 6 S, Range 27 E G&SRM Arizona.

This claim falls within the NW quarter(s) of Section 27, of Township 6 S, Range 27 E. IT is also in NE 1/4 Sec 28.

This claim has been monumented in accordance with State and Federal law.

The original location and earlier amended location notices, if any, are recorded in the Official Records of Graham County, Arizona, and filed with the Bureau of Land Management, Department of Interior as follows:

Book	Page	BLM Serial No.
413	330-331	292828

This amended Location Notice is made for the purpose of adjusting the boundaries of said claims and correcting any defects which may exist in the original location or the record thereof, hereby waiving no rights acquired under and by virtue of said original location.

Dated and posted on the ground this 30 day of Mar 1989.

STATE OF ARIZONA, County of Graham, ss Fee \$ 9.00 No. 1357
I hereby certify that the within instrument was filed and recorded at request of Azco 3-31-89 9:31 AM
In Docket No. 415 Page 05 and indexed in Mining
Witness my hand and official seal the day and year aforesaid.
SHERLEY ANGLE
COUNTY RECORDER BY [Signature] Deputy

Azco Mining Co Inc.
By [Signature]
Agent



RECEIVED
B.L.M. AZ STATE OF ARIZONA
DOCKET 415 PAGE 05
APR 5 PM 12:21

ENTERED IN COMPUTER
4-10-89 Lj

A MC 292828

LOCATION NOTICE
Lode

Notice is hereby given that the Azco No. 163 lode mining claim was located by Azco Mining Co Inc, whose address is 808 10th St. Golden Colo.80401 on Nov. 16 1988.

This claim is 1500 feet long and 600 feet wide, forming a claim in the shape of a parallelogram. The general course of this claim is N - E / S - W. From the location monument at which this notice is posted, this claim runs 25 feet SW.

The location monument of this claim is in section 27 of T. 6 S., R. 27 E. G. & S.R.M.

The NE cor of this claim is approximately 1200 feet East and 4900 feet North of the SW Corner of section 27 Of T. 6 S., R. 27 E.

This claim falls within the NW quarter(s) of section 27 of T. 6 S. R. 27 E. It is also in _____.

This claim is in the Lone Star Mining District in Graham County arizona.

All monuments consist of posts at least 1 1/2 inches wide and 4 feet above the ground.

James A. Gandy
Locator/Agent

RECEIVED
B.L.M. AZ STATE OFFICE
1989 FEB -2 PM 2:18
PHOENIX, ARIZONA



STATE OF ARIZONA, County of Graham, ss Fee \$ No. _____
I hereby certify that the within instrument was filed and record. of
request of Phelps Dodge Mining
In Docket No. 512 Page 805-6 and Indexed in AMC
Witness my hand and official seal the day and year aforesaid.
SHIRLEY ANGLE Kathy Rogers Deputy

ARIZONA
AMENDED NOTICE OF LOCATION
(Lode Claim)

Notice is hereby given that Phelps Dodge Mining Company, whose mailing address is PO Box 151, Safford, AZ 85548, by its undersigned agent, makes this amended location of the AZCO 164 lode mining claim in the Lone Star Mining District, County of Graham, State of Arizona.

The general course of the claim is from North to South, and said claim is located within the NW & SW Quarter(s) of Section 27, Township 6 South, Range 27 East, Gila and Salt River Meridian, Arizona.

This Notice is posted upon a location monument on the centerline of the claim, said monument being located approximately 2143 feet SOUTH and 4140 feet WEST from the NE corner of Section 27, Township 6 South, Range 27 East, G&SRM, Arizona. This claim is 1500 feet in length, running 74 feet in a northerly direction and 1426 feet in a southerly direction from said location monument and 600 feet in width (300 feet on either side of the centerline of the claim), forming a claim in the shape of a parallelogram.

Starting at the location monument, thence N22°E 73 feet to the NORTH center end of the claim, thence S68°E 298 feet to the NE corner, thence S22°W 1498 feet to the SE corner, thence N68°W 299 feet to the SOUTH center end, thence N68°W 299 feet to the SW corner, thence N22°E 1498 feet to the NW corner, thence S68°E 298 feet to the NORTH center end.

The location monument is in Section 27, Township 6 South, Range 27 East, G&SRM, Graham County, Arizona.

The undersigned claims the ground as depicted on the attached map or sketch.

This claim has been monumented in accordance with State and Federal law.

The original location notice and earlier amended location notice(s), if any, are recorded in the Official Records of Graham County, Arizona, and are filed with the Bureau of Land Management Department of Interior, as follows:

Name of Claim	Recorded Doc	Page	BLM Serial Number
AZCO #164	413	332/333	AMC 292829

This amended location is made for the purposes of including land not previously open to location and adjusting the boundaries of said claim and correcting any defects which may exist in the original location or the record thereof, hereby waiving no rights acquired under and by virtue of said original location.

Amended, dated and posted on the ground this 16 day of JULY, 1996. Time: 8:17 AM.

PHELPS DODGE CORPORATION
Owner
By Daniel P. [Signature]
Agent
Jim W. [Signature]
Witness

DOC#00512PG0805

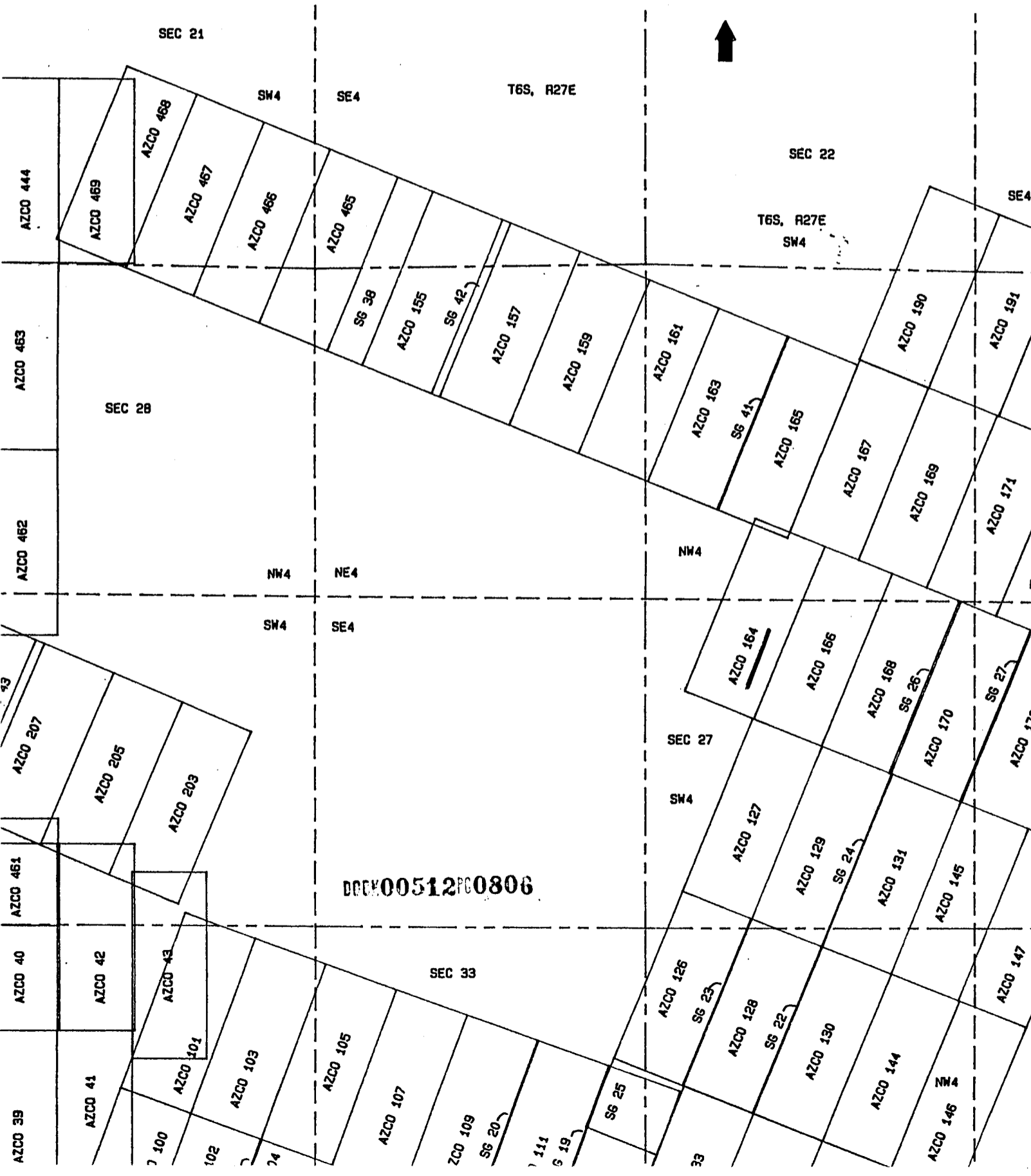
ENTERED IN COMPUTER

JUN 26 1997

RECEIVED
BUREAU OF
LAND MANAGEMENT
AUG 15 11 00 AM '96
ARIZONA
STATE OFFICE
PHOENIX, ARIZONA

RECEIVED
BUREAU OF
LAND MANAGEMENT
ARIZONA
STATE OFFICE
PHOENIX, ARIZONA
AUG 15 11 00 AM '96

PHELPS DOGE MINING COMPANY
AMENDED AZCO LODE CLAIMS &
SG LODE MINING CLAIMS
LONE STAR MINING DISTRICT
GRAHAM COUNTY, ARIZONA
SCALE: 1" = 1000'



A MC 292829

LOCATION NOTICE
Lode

Notice is hereby given that the Azco No. 164 lode mining claim was located by Azco Mining Co Inc, whose address is 808 10th St. Golden Colo.80401 on Nov. 16 1988.

This claim is 1500 feet long and 600 feet wide, forming a claim in the shape of a parallelogram. The general course of this claim is N - E / S - W. From the location monument at which this notice is posted, this claim runs 25 feet NE.

The location monument of this claim is in section 27 of T. 6 S., R. 27 E. G. & S.R.M.

The NE cor of this claim is approximately 1400 feet East and 3100 feet North of the SW Corner of section 27 Of T. 6 S., R. 27 E.

This claim falls within the NW & SW quarter(s) of section 27 of T. 6 S. R. 27 E. It is also in _____.

This claim is in the Lone Star Mining District in Graham County arizona.

All monuments consist of posts at least 1 1/2 inches wide and 4 feet above the ground.

James A. Yancy
Locator/Agent

RECEIVED
B.L.M. AZ STATE OFFICE
1989 FEB - 2 PM 2:18
PHOENIX, ARIZONA



STATE OF ARIZONA, County of Graham, ss Fee \$ 9.00 4314
 I hereby certify that this instrument was filed and recorded
 at request of Phelps Dodge Mining 8-13-96 11:30 AM
 In Docket No. 512 Page 807-8 and Indexed in ANML
 Witness my hand and official seal the day and year aforesaid.
 SHIRLEY ANGLE
 COUNTY RECORDER BY *Kathy Rogers*

ARIZONA
 AMENDED NOTICE OF LOCATION
 (Lode Claim)

Notice is hereby given that Phelps Dodge Mining Company, whose mailing address is PO Box 151, Safford, AZ 85548, by its undersigned agent, makes this amended location of the AZCO 165 lode mining claim in the Lone Star Mining District, County of Graham, State of Arizona.

The general course of the claim is from North to South, and said claim is located within the NW Quarter(s) of Section 27, Township 6 South, Range 27 East, Gila and Salt River Meridian, Arizona.

This Notice is posted upon a location monument on the centerline of the claim, said monument being located approximately 2043 feet SOUTH and 871 feet EAST from the NW corner of Section 27, Township 6 South, Range 27 East, G&SRM, Arizona. This claim is 1500 feet in length, running 1464 feet in a northerly direction and 36 feet in a southerly direction from said location monument and 600 feet in width (300 feet on either side of the centerline of the claim), forming a claim in the shape of a parallelogram.

Starting at the location monument, thence	<u>SOUTH</u>	center end of the claim, thence	<u>522°W 35</u>
<u>298</u> feet to the	<u>SW</u>	corner, thence	<u>N68°W</u>
<u>1498</u> feet to the	<u>NW</u>	corner, thence	<u>N22°E</u>
<u>298</u> feet to the	<u>NORTH</u>	center end, thence	<u>S68°E</u>
<u>298</u> feet to the	<u>NE</u>	corner, thence	<u>S68°E</u>
<u>1498</u> feet to the	<u>SE</u>	corner, thence	<u>S22°W</u>
<u>298</u> feet to the	<u>SOUTH</u>	center end.	<u>N68°W</u>

The location monument is in Section 27, Township 6 South, Range 27 East, G&SRM, Graham County, Arizona.

The undersigned claims the ground as depicted on the attached map or sketch.

This claim has been monumented in accordance with State and Federal law.

The original location notice and earlier amended location notice(s), if any, are recorded in the Official Records of Graham County, Arizona, and are filed with the Bureau of Land Management Department of Interior, as follows:

Name of Claim	Recorded Doc	Page	BLM Serial Number
AZCO #165	413	334/335	AMC 292830

This amended location is made for the purposes of including land not previously open to location and adjusting the boundaries of said claim and correcting any defects which may exist in the original location or the record thereof, hereby waiving no rights acquired under and by virtue of said original location.

Amended, dated and posted on the ground this 22 day of JULY, 1996. Time: 7:16 AM.

PHELPS DODGE CORPORATION
 Owner

By David Alexander
 Agent

Jim W. Smith
 Witness

RECEIVED
 BUREAU OF
 LAND MANAGEMENT
 ARIZONA
 STATE OFFICE
 PHOENIX, ARIZONA
 AUG 15 11 00 AM '96

DOCK0051200807

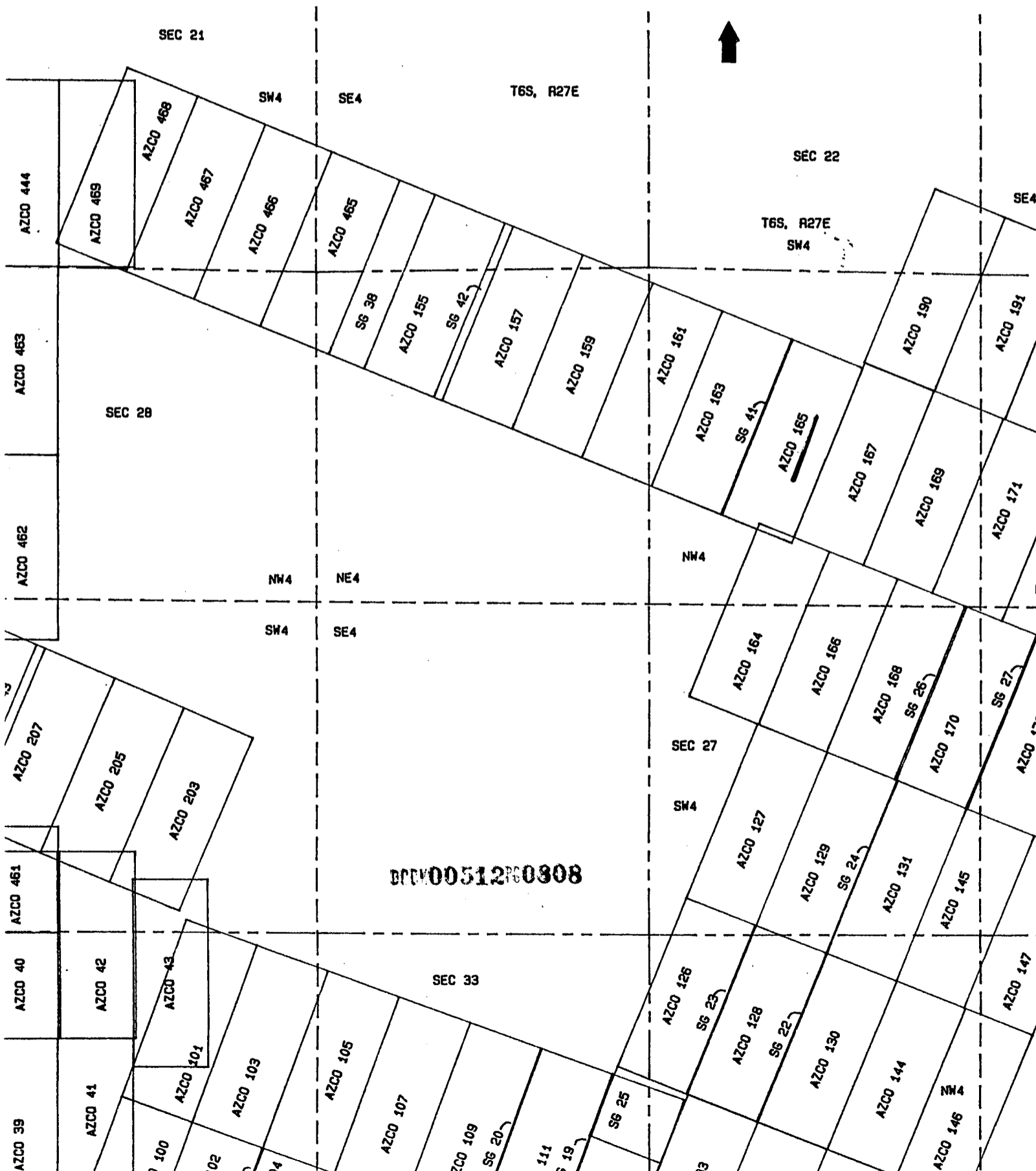
ENTERED IN COMPUTER

JUN 26 1997 *JS*

ARIZONA
STATE OFFICE
PHOENIX, ARIZONA

RECEIVED
BUREAU OF
LAND MANAGEMENT
AUG 15 11 00 AM '96

PHELPS DOGE MINING COMPANY
AMENDED AZCO LODE CLAIMS &
SG LODE MINING CLAIMS
LONE STAR MINING DISTRICT
GRAHAM COUNTY, ARIZONA
SCALE: 1" = 1000'



A MC 292830

LOCATION NOTICE
Lode

Notice is hereby given that the Azco No. 165 lode mining claim was located by Azco Mining Co Inc, whose address is 808 10th St. Golden Colo.80401 on Nov. 16 1988.

This claim is 1500 feet long and 600 feet wide, forming a claim in the shape of a parallelogram. The general course of this claim is N - E / S - W. From the location monument at which this notice is posted, this claim runs 25 feet SW.

The location monument of this claim is in section 27 of T. 6 S., R. 27 E. G. & S.R.M.

The NE cor of this claim is approximately 1800 feet East and 4700 feet North of the SW Corner of section 27 Of T. 6 S., R. 27 E.

This claim falls within the NW quarter(s) of section 27 of T. 6 S. R. 27 E. It is also in _____.

This claim is in the Lone Star Mining District in Graham County arizona.

All monuments consist of posts at least 1 1/2 inches wide and 4 feet above the ground.

James A. Gandy
Locator/Agent

RECEIVED
B.L.M. AZ STATE OFFICE
1989 FEB - 2 PM 2: 18
PHOENIX, ARIZONA



08/13/96 11:30 AM 9.00 4315

STATE OF ARIZONA, County of Graham, ss Fee \$ No.

I hereby certify that the within instrument was filed and recorded at request of Phelps Dodge Mining

In Docket No. 512 Page 809-10 and indexed in ANML

Witness my hand and official seal the day and year aforesaid.

SHIRLEY ANGLE

COUNTY RECORDER BY

Johny Rogus Deputy

ARIZONA AMENDED NOTICE OF LOCATION (Lode Claim)

Notice is hereby given that Phelps Dodge Mining Company, whose mailing address is PO Box 151, Safford, AZ 85548, by its undersigned agent, makes this amended location of the AZCO 166 lode mining claim in the Lone Star Mining District, County of Graham, State of Arizona.

The general course of the claim is from North to South, and said claim is located within the NW & SW Quarter(s) of Section 27, Township 6 South, Range 27 East, Gila and Salt River Meridian, Arizona.

This Notice is posted upon a location monument on the centerline of the claim, said monument being located approximately 2320 feet SOUTH and 3566 feet WEST from the NE corner of Section 27, Township 6 South, Range 27 East, G&SRM, Arizona. This claim is 1500 feet in length, running 23 feet in a northerly direction and 1427 feet in a southerly direction from said location monument and 600 feet in width (300 feet on either side of the centerline of the claim), forming a claim in the shape of a parallelogram.

Starting at the location monument, thence N22°E 22 feet to the NORTH center end of the claim, thence 568°E 282 feet to the NE corner, thence S22°W 1498 feet to the SE corner, thence N68°W 282 feet to the SOUTH center end, thence N68°W 298 feet to the SW corner, thence N22°E 1498 feet to the NW corner, thence S68°E 298 feet to the NORTH center end.

The location monument is in Section 27, Township 6 South, Range 27 East, G&SRM, Graham County, Arizona.

The undersigned claims the ground as depicted on the attached map or sketch.

This claim has been monumented in accordance with State and Federal law.

The original location notice and earlier amended location notice(s), if any, are recorded in the Official Records of Graham County, Arizona, and are filed with the Bureau of Land Management Department of Interior, as follows:

Name of Claim	Recorded Doc	Page	BLM Serial Number
AZCO #166	413	336/337	AMC 292831

This amended location is made for the purposes of including land not previously open to location and adjusting the boundaries of said claim and correcting any defects which may exist in the original location or the record thereof, hereby waiving no rights acquired under and by virtue of said original location.

Amended, dated and posted on the ground this 16 day of JULY, 1996. Time: 8:31 am.

PHELPS DODGE CORPORATION Owner

By *David D. [Signature]* Agent

DP000512PG0809

Witness *Jim W. [Signature]*

ARIZONA STATE OFFICE PHOENIX, ARIZONA

Aug 15 11 00 AM '96

RECEIVED BUREAU OF LAND MANAGEMENT

ENTERED IN COMPUTER

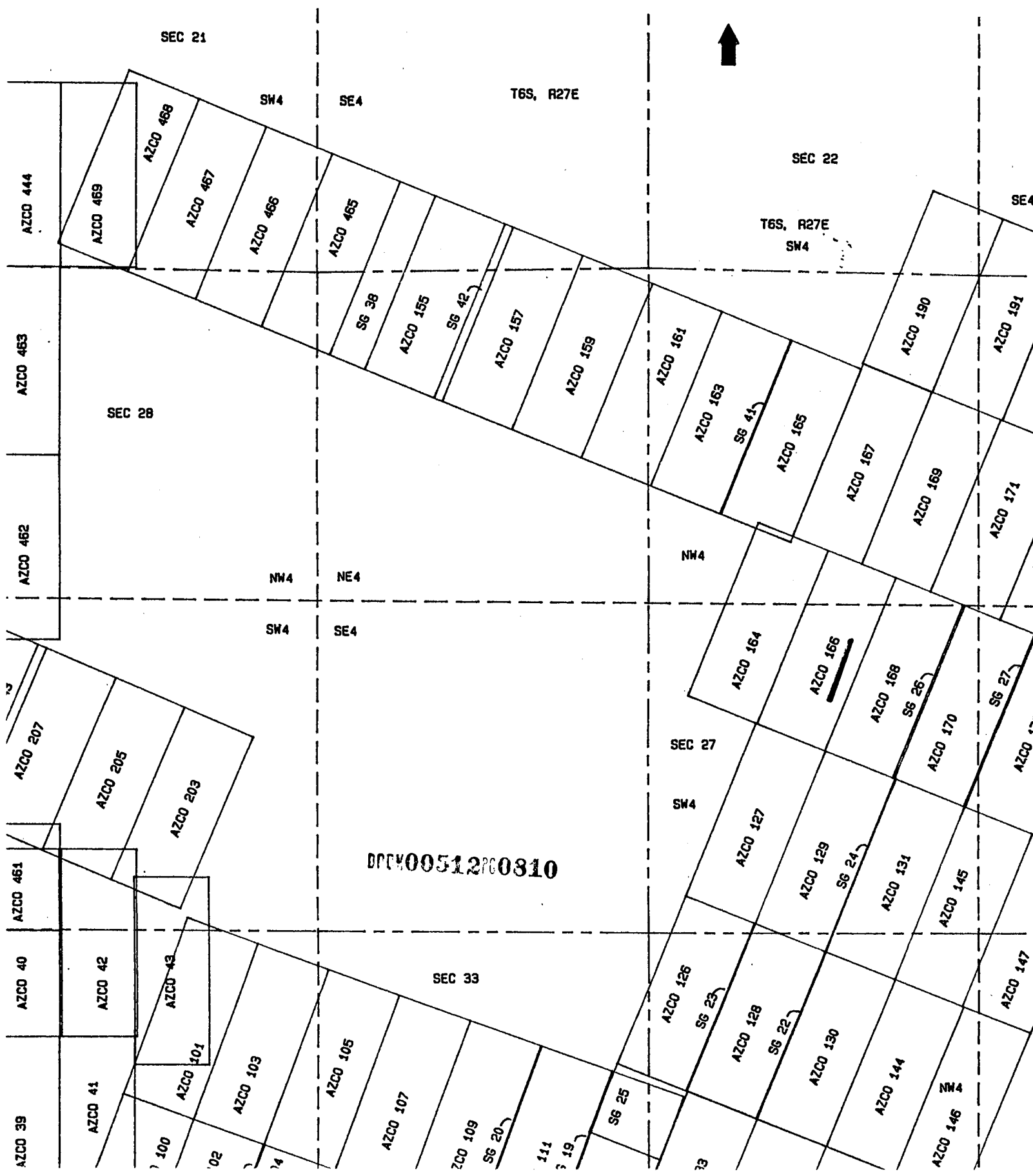
JUN 26 1997

[Signature]

ARIZONA
STATE OFFICE
PHOENIX, ARIZONA

RECEIVED
BUREAU OF
LAND MANAGEMENT
AUG 15 11 01 AM '96

PHELPS DOGE MINING COMPANY
AMENDED AZCO LODE CLAIMS &
SG LODE MINING CLAIMS
LONE STAR MINING DISTRICT
GRAHAM COUNTY, ARIZONA
SCALE: 1" = 1000'



200
A MC 292831

LOCATION NOTICE
Lode

Notice is hereby given that the Azco No. 166 lode mining claim was located by Azco Mining Co Inc, whose address is 308 10th St. Golden Colo.80401 on Nov. 16 1988.

This claim is 1500 feet long and 600 feet wide, forming a claim in the shape of a parallelogram. The general course of this claim is N - E / S - W. From the location monument at which this notice is posted, this claim runs 25 feet NE.

The location monument of this claim is in section 27 of T. 6 S., R. 27 E. G. & S.R.M.

The NE cor of this claim is approximately 2000 feet East and 2900 feet North of the SW Corner of section 27 Of T. 6 S., R. 27 E.

This claim falls within the SW & NW quarter(s) of section 27 of T. 6 S. R. 27 E. It is also in _____.

This claim is in the Lone Star Mining District in Graham County arizona.

All monuments consist of posts at least 1 1/2 inches wide and 4 feet above the ground.

Jane Young
Locator/Agent

RECEIVED
D.L.H. AZ STATE OFFICE
1989 FEB -2 PM 2:18
PHOENIX, ARIZONA



08/13/96 11:30 AM 9.00 4316

STATE OF ARIZONA County of Graham, ss Fee \$ No.

I hereby certify that the within instrument was filed and recorded

request of Phelps Dodge Mining

In Booklet No. 512 Page 811-2 and indexed in ANMI

Witness my hand and official seal the day and year aforesaid.

CHURLEY ANGLE Deputy Recorder

ARIZONA AMENDED NOTICE OF LOCATION (Lode Claim)

Notice is hereby given that Phelps Dodge Mining Company, whose mailing address is PO Box 151, Safford, AZ 85548, by its undersigned agent, makes this amended location of the AZCO 167 lode mining claim in the Lone Star Mining District, County of Graham, State of Arizona.

The general course of the claim is from North to South, and said claim is located within the NW Quarter(s) of Section 27, Township 6 South, Range 27 East, Gila and Salt River Meridian, Arizona.

This Notice is posted upon a location monument on the centerline of the claim, said monument being located approximately 2182 feet SOUTH and 3837 feet WEST from the NE corner of Section 27, Township 6 South, Range 27 East, G&SRM, Arizona. This claim is 1500 feet in length, running 1495 feet in a northerly direction and 5 feet in a southerly direction from said location monument and 600 feet in width (300 feet on either side of the centerline of the claim), forming a claim in the shape of a parallelogram.

Starting at the location monument, thence	522°W	4
feet to the SOUTH center end of the claim, thence	N68°W	
298 feet to the SW corner, thence	N22°E	
1498 feet to the NW corner, thence	S68°E	
298 feet to the NORTH center end, thence	S68°E	
293 feet to the NE corner, thence	S22°W	
1498 feet to the SE corner, thence	N68°W	
293 feet to the SOUTH center end.		

The location monument is in Section 27, Township 6 South, Range 27 East, G&SRM, Graham County, Arizona.

The undersigned claims the ground as depicted on the attached map or sketch.

This claim has been monumented in accordance with State and Federal law.

The original location notice and earlier amended location notice(s), if any, are recorded in the Official Records of Graham County, Arizona, and are filed with the Bureau of Land Management Department of Interior, as follows:

Name of Claim	Recorded Doc	Page	BLM Serial Number
AZCO # 167	413	338/339	AMC 292832

This amended location is made for the purposes of including land not previously open to location and adjusting the boundaries of said claim and correcting any defects which may exist in the original location or the record thereof, hereby waiving no rights acquired under and by virtue of said original location.

Amended, dated and posted on the ground this 16 day of JULY, 1996. Time: 8:25 AM.

PHELPS DODGE CORPORATION Owner

By David Pelbauer Agent

Witness Jim W. Garrett

DP000512PC0811

ARIZONA STATE OFFICE PHOENIX, ARIZONA

Aug 15 11 01 AM '96

RECEIVED BUREAU OF LAND MANAGEMENT

ENTERED IN COMPUTER

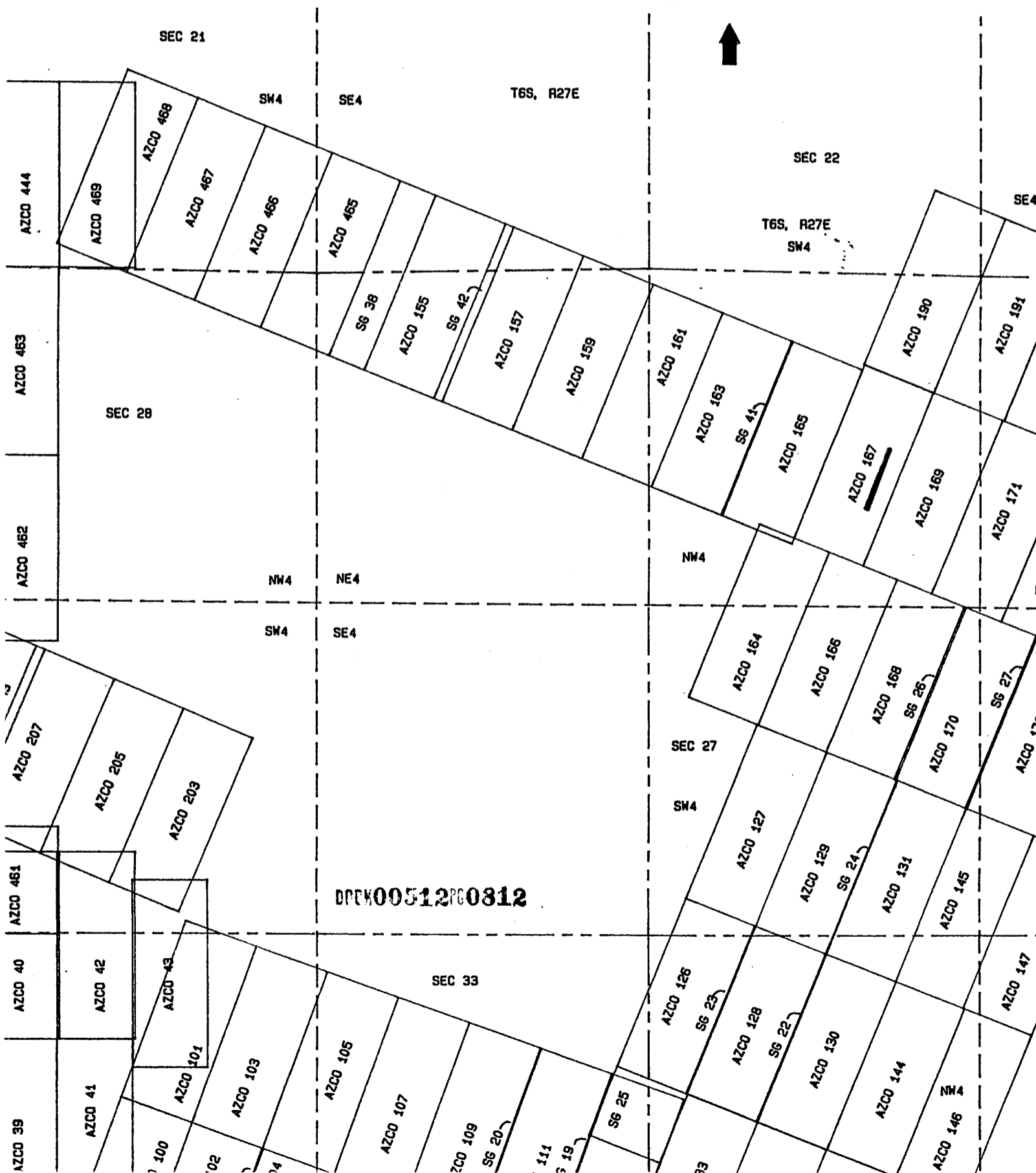
1 JUN 26 1997

ARIZONA
STATE OFFICE
PHOENIX, ARIZONA

AUG 15 11 01 AM '96

RECEIVED
BUREAU OF
LAND MANAGEMENT

PHELPS DOGE MINING COMPANY
AMENDED AZCO LODE CLAIMS &
SG LODE MINING CLAIMS
LONE STAR MINING DISTRICT
GRAHAM COUNTY, ARIZONA
SCALE: 1" = 1000'



DPEM00512PG0812

A MC 292832

LOCATION NOTICE
Lode

Notice is hereby given that the Azco No. 167 lode mining claim was located by Azco Mining Co Inc, whose address is, 808 10th St. Golden Colo.80401 on Nov. 16 1988.

This claim is 1500 feet long and 600 feet wide, forming a claim in the shape of a parallelogram. The general course of this claim is N - E / S - W. From the location monument at which this notice is posted, this claim runs 25 feet SW.

The location monument of this claim is in section 27 of T. 6 S., R. 27 E. G. & S.R.M.

The NE cor of this claim is approximately 2400 feet East and 4400 feet North of the SW Corner of section 27 of T. 6 S., R. 27 E.


This claim falls within the NW quarter(s) of section 27 of T. 6 S. R. 27 E. It is also in _____.

This claim is in the Lone Star Mining District in Graham County arizona.

All monuments consist of posts at least 1 1/2 inches wide and 4 feet above the ground.

James A. Gandy
Locator/Agent

RECEIVED
D.L.M. AZ STATE OFFICE
1989 FEB - 2 PM 2:18
PHOENIX, ARIZONA



ARIZONA AMENDED NOTICE OF LOCATION (Lode Claim)

STATE OF ARIZONA, County of Graham, ss Fee \$ No. Request of Phelps Dodge Mining Docket No. 512 Page 813-4 and indexed in ANML

Witness my hand and official seal the day and year aforesaid. SHIRLEY ANGLE Deputy Kathy Rogus

Notice is hereby given that Phelps Dodge Mining Company, whose mailing address is PO Box 151, Safford, AZ 85548, by its undersigned agent, makes this amended location of the AZCO 168 lode mining claim in the Lone Star Mining District, County of Graham, State of Arizona.

The general course of the claim is from North to South, and said claim is located within the NW 4 SW Quarter(s) of Section 27, Township 6 South, Range 27 East, Gila and Salt River Meridian, Arizona.

This Notice is posted upon a location monument on the centerline of the claim, said monument being located approximately 2562 feet SOUTH and 3056 feet WEST from the NE corner of Section 27, Township 6 South, Range 27 East, G&SRM, Arizona. This claim is 1500 feet in length, running 56 feet in a northerly direction and 1444 feet in a southerly direction from said location monument and 600 feet in width (300 feet on either side of the centerline of the claim), forming a claim in the shape of a parallelogram.

Starting at the location monument, thence	<u>N22°E 55</u>
feet to the <u>NORTH</u> center end of the claim, thence	<u>568°E</u>
<u>298</u> feet to the <u>NE</u> corner, thence	<u>S22°W</u>
<u>1498</u> feet to the <u>SE</u> corner, thence	<u>N68°W</u>
<u>298</u> feet to the <u>SOUTH</u> center end, thence	<u>N68°W</u>
<u>282</u> feet to the <u>SW</u> corner, thence	<u>N22°E</u>
<u>1498</u> feet to the <u>NW</u> corner, thence	<u>568°E</u>
<u>282</u> feet to the <u>NORTH</u> center end.	

The location monument is in Section 27, Township 6 South, Range 27 East, G&SRM, Graham County, Arizona.

The undersigned claims the ground as depicted on the attached map or sketch.

This claim has been monumented in accordance with State and Federal law.

The original location notice and earlier amended location notice(s), if any, are recorded in the Official Records of Graham County, Arizona, and are filed with the Bureau of Land Management Department of Interior, as follows:

Name of Claim	Recorded Doc	Page	BLM Serial Number
AZCO #168	413	340/341	AMC 292833

This amended location is made for the purposes of including land not previously open to location and adjusting the boundaries of said claim and correcting any defects which may exist in the original location or the record thereof, hereby waiving no rights acquired under and by virtue of said original location.

Amended, dated and posted on the ground this 16 day of JULY, 1996. Time: 8:57 AM.

PHELPS DODGE CORPORATION Owner

By David P. [Signature] Agent

Witness Jim W. [Signature]

DOC#00512PC0813

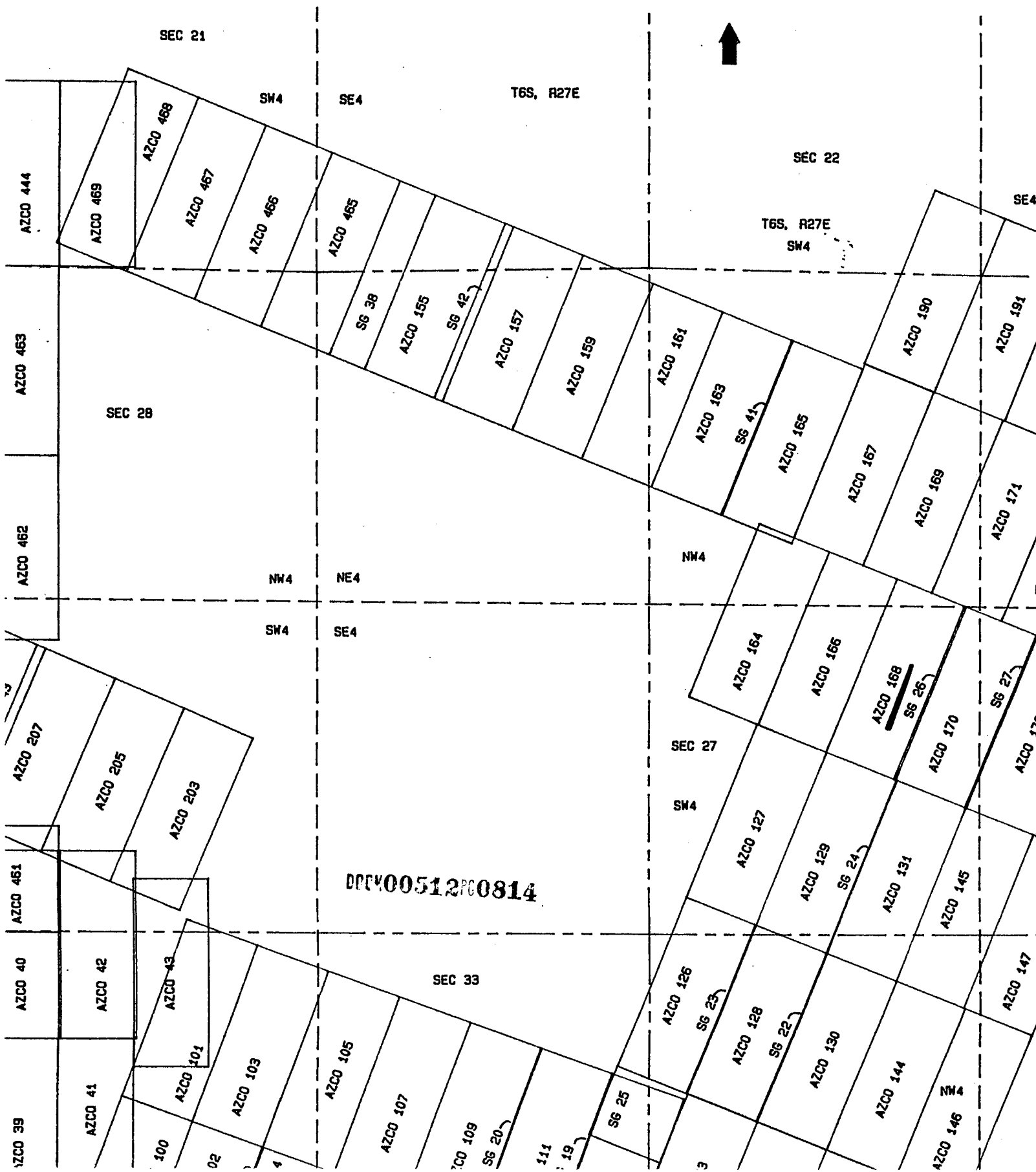
RECEIVED BUREAU OF LAND MANAGEMENT Aug 15 11 01 AM '96 ARIZONA STATE OFFICE PHOENIX, ARIZONA

ENTERED IN COMPUTER

JUN 26 1997 [Signature]

RECEIVED
BUREAU OF
LAND MANAGEMENT
AUG 15 11 01 AM '96
ARIZONA
STATE OFFICE
PHOENIX, ARIZONA

PHELPS DOGE MINING COMPANY
AMENDED AZCO LODE CLAIMS &
SG LODE MINING CLAIMS
LONE STAR MINING DISTRICT
GRAHAM COUNTY, ARIZONA
SCALE: 1" = 1000'



200
A MC 292833

LOCATION NOTICE
Lode

Notice is hereby given that the Azco No. 168 lode mining claim was located by Azco Mining Co Inc, whose address is 808 10th St. Golden Colo.80401 on Nov. 16 1988.

This claim is 1500 feet long and 600 feet wide, forming a claim in the shape of a parallelogram. The general course of this claim is N - E / S - W. From the location monument at which this notice is posted, this claim runs 25 feet NE.

The location monument of this claim is in section 27 of T. 6 S., R. 27 E. G. & S.R.M.

The NE cor of this claim is approximately 2600 feet East and 2700 feet North of the SW Corner of section 27 Of T. 6 S., R. 27 E.


This claim falls within the SW & NW quarter(s) of section 27 of T. 6 S. R. 27 E. It is also in _____.

This claim is in the Lone Star Mining District in Graham County arizona.

All monuments consist of posts at least 1 1/2 inches wide and 4 feet above the ground.

James A. Gandy
Locator/Agent

RECEIVED
BLM. AZ STATE OFFICE
1989 FEB -2 PM 2:18
TUCSON, ARIZONA



08/13/96 11:30 AM 9.00 4318

ARIZONA DEPARTMENT OF ARIZONA, County of Graham, ss Fee \$ No.
I hereby certify that the within instrument was filed and recorded
at most of Phelps Dodge Mining
Docket No. 512 Page 815-6 and Indexed in ANML
(Lode Claim)

Witness my hand and official seal the day and year aforesaid.
Kathy Rogers
Deputy

Notice is hereby given that Phelps Dodge Mining Company, whose mailing address is PO Box 151, Safford, AZ 85548, by its undersigned agent, makes this amended location of the AZCO 169 lode mining claim in the Lone Star Mining District, County of Graham, State of Arizona.

The general course of the claim is from North to South, and said claim is located within the NW + NE Quarter(s) of Section 27, Township 6 South, Range 27 East, Gila and Salt River Meridian, Arizona.

This Notice is posted upon a location monument on the centerline of the claim, said monument being located approximately 2386 feet SOUTH and 3288 feet WEST from the NE corner of Section 27, Township 6 South, Range 27 East, G&SRM, Arizona. This claim is 1500 feet in length, running 1478 feet in a northerly direction and 22 feet in a southerly direction from said location monument and 600 feet in width (300 feet on either side of the centerline of the claim), forming a claim in the shape of a parallelogram.

Starting at the location monument, thence <u>522°W 21</u>
feet to the <u>SOUTH</u> center end of the claim, thence <u>N68°W</u>
<u>293</u> feet to the <u>SW</u> corner, thence <u>N22°E</u>
<u>1498</u> feet to the <u>NW</u> corner, thence <u>568°E</u>
<u>293</u> feet to the <u>NORTH</u> center end, thence <u>568°E</u>
<u>298</u> feet to the <u>NE</u> corner, thence <u>522°W</u>
<u>1498</u> feet to the <u>SE</u> corner, thence <u>N68°W</u>
<u>298</u> feet to the <u>SOUTH</u> center end.

The location monument is in Section 27, Township 6 South, Range 27 East, G&SRM, Graham County, Arizona.

The undersigned claims the ground as depicted on the attached map or sketch.

This claim has been monumented in accordance with State and Federal law.

The original location notice and earlier amended location notice(s), if any, are recorded in the Official Records of Graham County, Arizona, and are filed with the Bureau of Land Management Department of Interior, as follows:

Name of Claim	Recorded Doc	Page	BLM Serial Number
AZCO #169	413	342/343	AMC 292834

This amended location is made for the purposes of including land not previously open to location and adjusting the boundaries of said claim and correcting any defects which may exist in the original location or the record thereof, hereby waiving no rights acquired under and by virtue of said original location.

Amended, dated and posted on the ground this 16 day of JULY, 1996. Time: 8:46 AM.

PHELPS DODGE CORPORATION
Owner

By David Williams
Agent

DP00512PG0815

Witness Jim W. Lovett

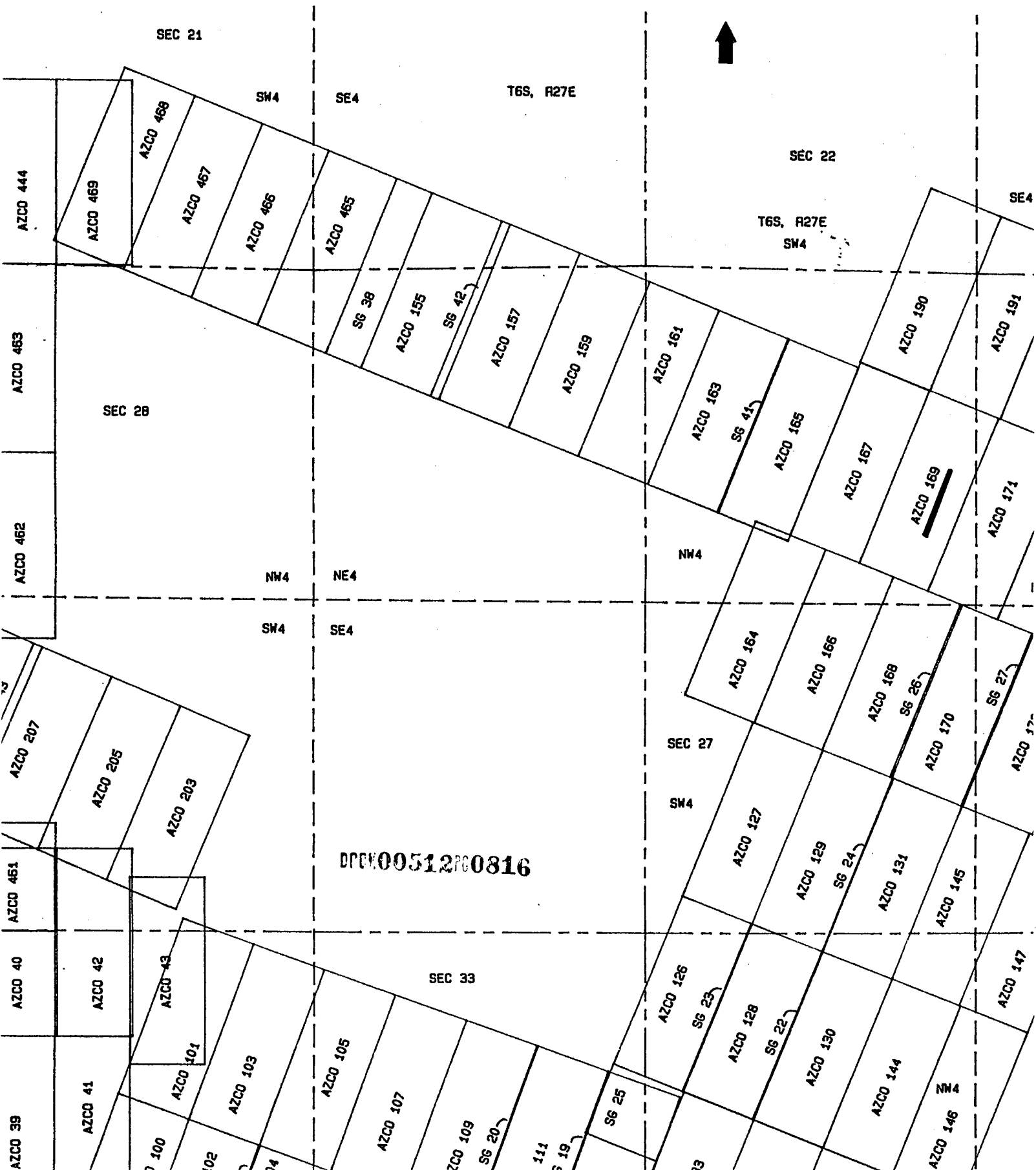
RECEIVED
BUREAU OF
LAND MANAGEMENT
ARIZONA
STATE OFFICE
PHOENIX, ARIZONA
AUG 15 11 01 AM '96

ENTERED IN COMPUTER

JUN 26 1997

RECEIVED
BUREAU OF
LAND MANAGEMENT
ARIZONA
STATE OFFICE
PHOENIX, ARIZONA
AUG 15 11 01 AM '96

PHELPS DOGE MINING COMPANY
AMENDED AZCO LODE CLAIMS &
SG LODE MINING CLAIMS
LONE STAR MINING DISTRICT
GRAHAM COUNTY, ARIZONA
SCALE: 1" = 1000'



DPO00512PG0816

A MC 292834

LOCATION NOTICE
Lode

Notice is hereby given that the Azco No. 169 lode mining claim was located by Azco Mining Co Inc, whose address is 808 10th St. Golden Colo.80401 on Nov. 16 1988.

This claim is 1500 feet long and 600 feet wide, forming a claim in the shape of a parallelogram. The general course of this claim is N - E / S - W. From the location monument at which this notice is posted, this claim runs 25 feet SW.

The location monument of this claim is in section 27 of T. 6 S., R. 27 E. G. & S.R.M.

The NE cor of this claim is approximately 2800 feet East and 4200 feet North of the SW Corner of section 27 Of T. 6 S., R. 27 E.


This claim falls within the NW S NE quarter(s) of section 27 of T. 6 S. R. 27 E. It is also in _____.

This claim is in the Lone Star Mining District in Graham County arizona.

All monuments consist of posts at least 1 1/2 inches wide and 4 feet above the ground.

James A. Loney
Locator/Agent

RECEIVED
B.L.M. AZ STATE OFFICE
PHOENIX, ARIZONA
1989 FEB -21 PM 2:18



08/13 11:30 AM 9.00 4319

STATE OF ARIZONA, County of Graham, ss Fee \$ No.

ARIZONA AMENDED NOTICE OF LOCATION (Lode Claim)

I hereby certify that the within instrument was filed and recorded: request of Phelps Dodge Mining In Docket No. 512 Page 817-8 and indexed in ANML Witness my hand and official seal the day and year aforesaid.

Notice is hereby given that Phelps Dodge Mining Company, whose mailing address is PO Box 151, Safford, AZ 85548, by its undersigned agent, makes this amended location of the AZCO 170 lode mining claim in the Lone Star Mining District, County of Graham, State of Arizona.

The general course of the claim is from North to South, and said claim is located within the SW 4 SE Quarter(s) of Section 27, Township 6 South, Range 27 East, Gila and Salt River Meridian, Arizona.

This Notice is posted upon a location monument on the centerline of the claim, said monument being located approximately 2784 feet SOUTH and 2485 feet WEST from the NE corner of Section 27, Township 6 South, Range 27 East, G&SRM, Arizona. This claim is 1500 feet in length, running 48 feet in a northerly direction and 1452 feet in a southerly direction from said location monument and 600 feet in width (300 feet on either side of the centerline of the claim), forming a claim in the shape of a parallelogram.

Starting at the location monument, thence N22°E 47 feet to the NORTH center end of the claim, thence 568°E 298 feet to the NE corner, thence S22°W 1498 feet to the SE corner, thence N68°W 298 feet to the SOUTH center end, thence N68°W 298 feet to the SW corner, thence N22°E 1498 feet to the NW corner, thence S68°E 298 feet to the NORTH center end.

The location monument is in Section 27, Township 6 South, Range 27 East, G&SRM, Graham County, Arizona.

The undersigned claims the ground as depicted on the attached map or sketch.

This claim has been monumented in accordance with State and Federal law.

The original location notice and earlier amended location notice(s), if any, are recorded in the Official Records of Graham County, Arizona, and are filed with the Bureau of Land Management Department of Interior, as follows:

Table with 4 columns: Name of Claim, Recorded Doc, Page, BLM Serial Number. Row 1: AZCO #170, 413, 344/345, AMC 292835

This amended location is made for the purposes of including land not previously open to location and adjusting the boundaries of said claim and correcting any defects which may exist in the original location or the record thereof, hereby waiving no rights acquired under and by virtue of said original location.

Amended, dated and posted on the ground this 16 day of JULY, 1996. Time: 9:36 AM.

PHELPS DODGE CORPORATION Owner

By David [Signature] Agent

Witness Jim W. [Signature]

DOC#00512PC0817

ARIZONA STATE OFFICE PHOENIX, ARIZONA

Aug 15 11 01 AM '96

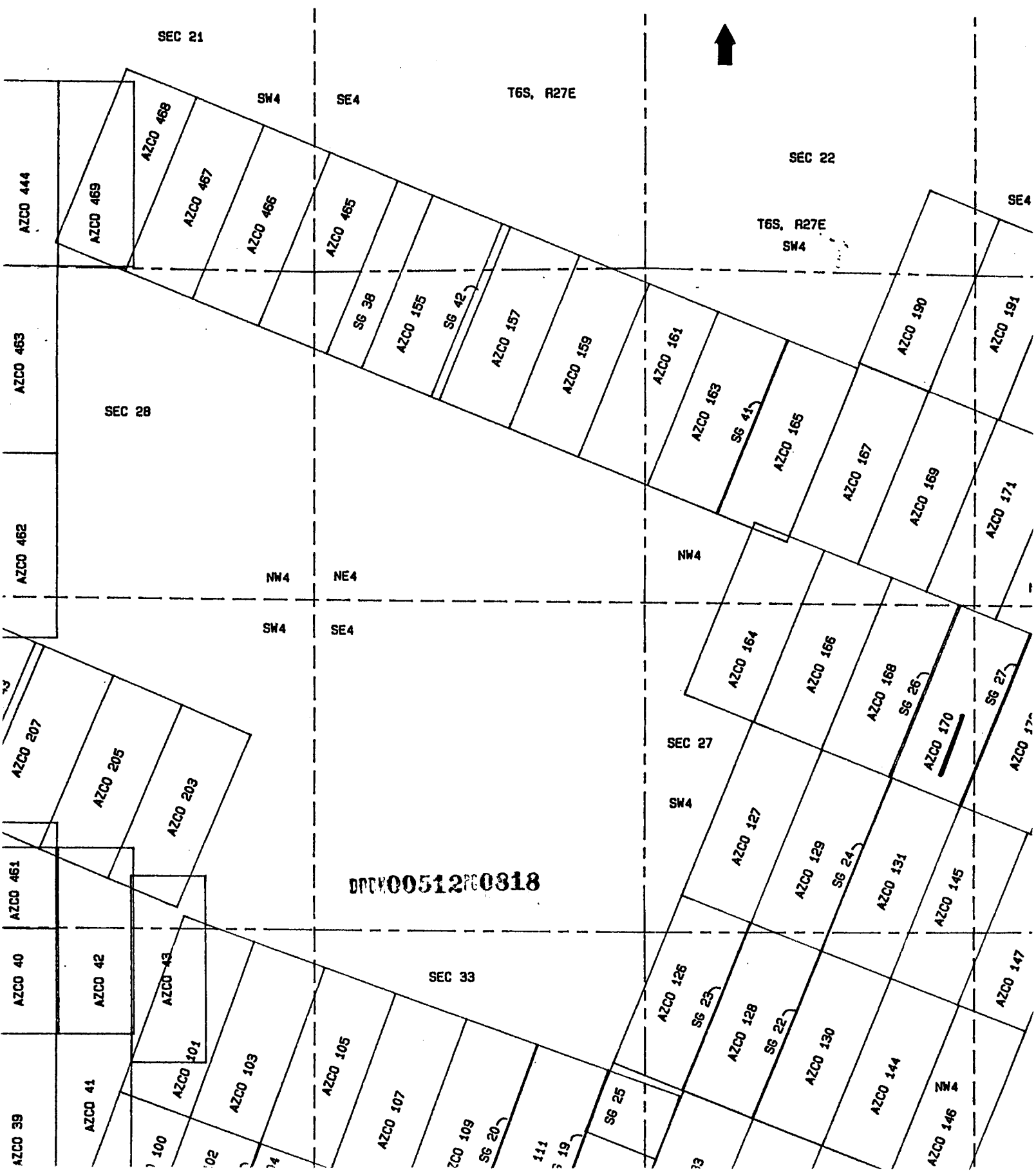
RECEIVED BUREAU OF LAND MANAGEMENT

ENTERED IN COMPUTER

JUN 26 1997 [Signature]

RECEIVED
BUREAU OF
LAND MANAGEMENT
ARIZONA
STATE OFFICE
PHOENIX, ARIZONA
AUG 15 11 01 AM '96

PHELPS DOGE MINING COMPANY
AMENDED AZCO LODE CLAIMS &
SG LODE MINING CLAIMS
LONE STAR MINING DISTRICT
GRAHAM COUNTY, ARIZONA
SCALE: 1" = 1000'



A MC 292835

LOCATION NOTICE
Lode

Notice is hereby given that the Azco No. 170 lode mining claim was located by Azco Mining Co Inc, whose address is 808 10th St. Golden Colo.80401 on Nov. 16 1988.

This claim is 1500 feet long and 600 feet wide, forming a claim in the shape of a parallelogram. The general course of this claim is N - E / S - W. From the location monument at which this notice is posted, this claim runs 25 feet NE.

The location monument of this claim is in section 27 of T. 6 S., R. 27 E. G. & S.R.M.

The NE cor of this claim is approximately 3100 feet East and 2400 feet North of the SW Corner of section 27 Of T. 6 S., R. 27 E.


This claim falls within the SW & SE quarter(s) of section 27 of T. 6 S. R. 27 E. It is also in _____.

This claim is in the Lone Star Mining District in Graham County arizona.

All monuments consist of posts at least 1 1/2 inches wide and 4 feet above the ground.

James A. Young
Locator/Agent

RECEIVED
P.L.M. AZ STATE OFFICE
1989 FEB -2 PM 2:18
PHOENIX, ARIZONA



08/13/96 1:30 AM 9.00 4320

STATE OF ARIZONA, County of Graham, ss Fee \$ No.

I hereby certify that the within instrument was filed and recorded request of Phelps Dodge Mining

In Docket No. 512 Page 819-20 and indexed in ANML

Witness my hand and official seal the day and year aforesaid.

SHERLEY ANGLE

COUNTY RECORDER

Kelly Rogers

Deputy

ARIZONA AMENDED NOTICE OF LOCATION (Lode Claim)

Notice is hereby given that Phelps Dodge Mining Company, whose mailing address is PO Box 151, Safford, AZ 85548, by its undersigned agent, makes this amended location of the AZCO 171 lode mining claim in the Lone Star Mining District, County of Graham, State of Arizona.

The general course of the claim is from North to South, and said claim is located within the NW, NE, SE & SW Quarter(s) of Section 27, Township 6 South, Range 27 East, Gila and Salt River Meridian, Arizona.

This Notice is posted upon a location monument on the centerline of the claim, said monument being located approximately 2606 feet SOUTH and 2733 feet WEST from the NE corner of Section 27, Township 6 South, Range 27 East, G&SRM, Arizona. This claim is 1500 feet in length, running 1474 feet in a northerly direction and 26 feet in a southerly direction from said location monument and 600 feet in width (300 feet on either side of the centerline of the claim), forming a claim in the shape of a parallelogram.

Starting at the location monument, thence S22°W 25 feet to the SOUTH center end of the claim, thence N68°W 298 feet to the SW corner, thence N22°E 1498 feet to the NW corner, thence S68°E 298 feet to the NORTH center end, thence S68°E 297 feet to the NE corner, thence S22°W 1498 feet to the SE corner, thence N68°W 297 feet to the SOUTH center end.

The location monument is in Section 27, Township 6 South, Range 27 East, G&SRM, Graham County, Arizona.

The undersigned claims the ground as depicted on the attached map or sketch.

This claim has been monumented in accordance with State and Federal law.

The original location notice and earlier amended location notice(s), if any, are recorded in the Official Records of Graham County, Arizona, and are filed with the Bureau of Land Management Department of Interior, as follows:

Name of Claim	Recorded Doc	Page	BLM Serial Number
AZCO #171	413	346/347	AMC 292836
AZCO #171	415	06	

This amended location is made for the purposes of including land not previously open to location and adjusting the boundaries of said claim and correcting any defects which may exist in the original location or the record thereof, hereby waiving no rights acquired under and by virtue of said original location.

Amended, dated and posted on the ground this 16 day of JULY, 1996. Time: 9:22 AM.

PHELPS DODGE CORPORATION

Owner

By *David DeFane*
Agent

DPK00512PC0819

Witness *Jim W. Smith*

ARIZONA STATE OFFICE PHOENIX, ARIZONA

AUG 15 11 01 AM '96

RECEIVED BUREAU OF LAND MANAGEMENT

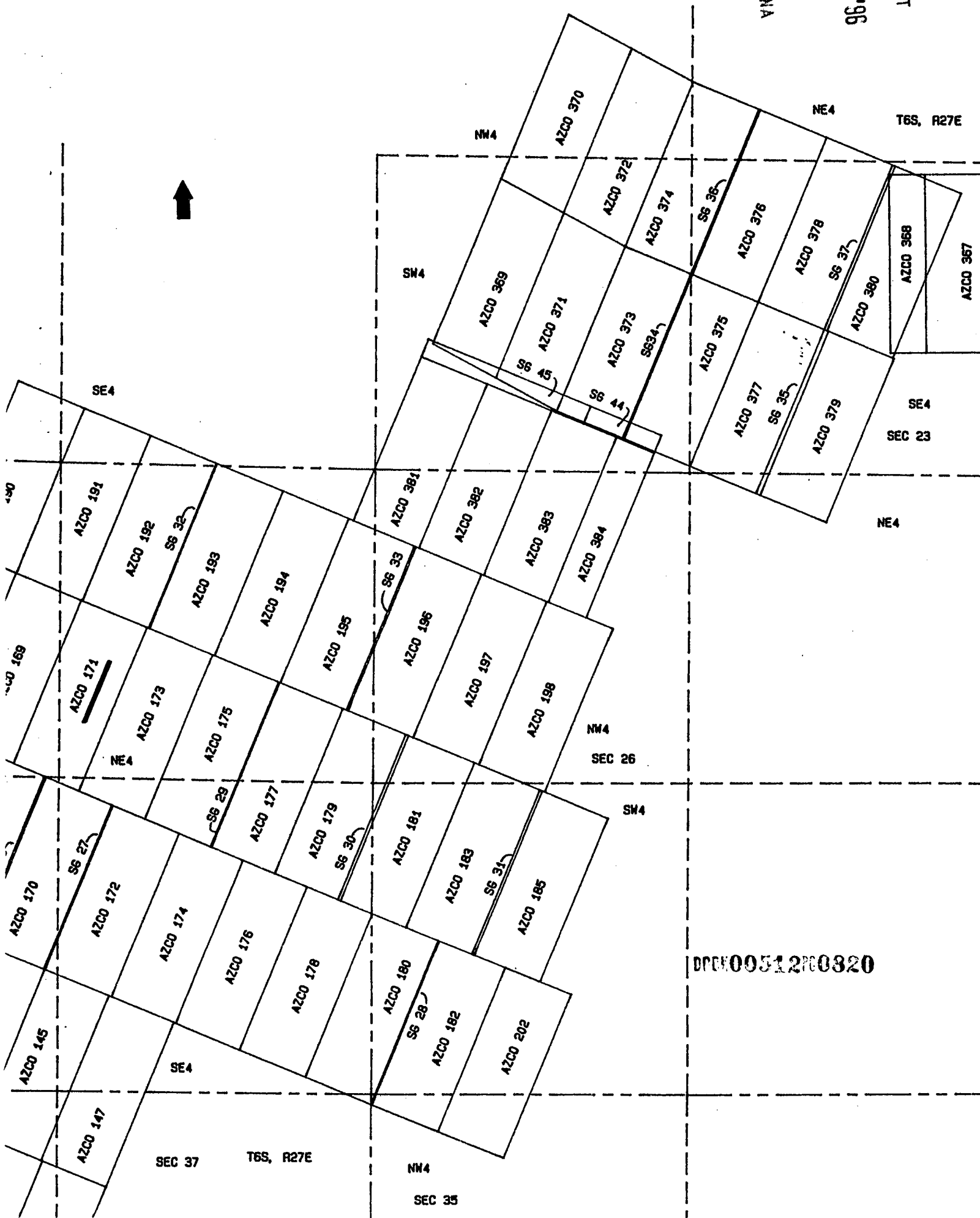
ENTERED IN COMPUTER

JUN 26 1997

JB

PHELPS DOGE MINING COMPANY
 AMENDED AZCO LODE CLAIMS &
 SG LODE MINING CLAIMS
 LONE STAR MINING DISTRICT
 GRAHAM COUNTY, ARIZONA
 SCALE: 1" = 1000'

RECEIVED
 BUREAU OF
 LAND MANAGEMENT
 ARIZONA
 STATE OFFICE
 PHOENIX, ARIZONA
 AUG 15 11 01 AM '96



DPE00512R0820

292836
Lj

AMENDED NOTICE OF LOCATION
(lode Claim)

Notice is hereby given that Azco Mining Co. Inc., whose mailing address is 808 10th St. Golden Colo. 80401, by it's undersigned agent, makes this amended location of the Azco No. 171 lode mining claim in the Lone Star Mining District in Graham County, Arizona.

This claim was located on the 16 day of Nov, 1988. The general course of this claim is from NE to SW. From the location notice at which this notice is posted, this claim runs 25 feet SW.

The location monument is in Section 27 Township 6S, Range 27E G&SRM, Arizona. The NE corner of this claim is approximately 3400 feet EAST and 4000 feet North from the SW corner of Section 27 Township 6S, Range 27E G&SRM Arizona.

This claim falls within the NE & NWSE quarter(s) of Section 27 of Township 6S, Range 27E. IT is also in _____.

This claim has been monumented in accordance with State and Federal law.

The original location and earlier amended location notices, if any, are recorded in the Official Records of Graham County, Arizona, and filed with the Bureau of Land Management, Department of Interior as follows:

Book	Page	BLM Serial No.
413	346-347	292836

This amended Location Notice is made for the purpose of adjusting the boundaries of said claims and correcting any defects which may exist in the original location or the record thereof, hereby waiving no rights acquired under and by virtue of said original location.

Dated and posted on the ground this 30 day of Mar 1989.

STATE OF ARIZONA, County of Graham, ss Fee \$ 9.00 No. 1358
I hereby certify that the within instrument was filed and recorded at request of Azco 3-31-89 9:31 AM
In Pocket No. 415 Page 06 and indexed in Mining
Witness my hand and official seal the day and year aforesaid:
SHIRLEY ANGLE
COUNTY RECORDER BY Shirley Angle

Azco Mining Co Inc.
By James A. Gandy
Agent



PHOENIX, ARIZONA
APR 5 1989 12:22 PM
B.L.M. AZ-STATE OFFICE
RECEIVED 415 PAGE 06
ENTERED IN COMPUTER
4-10-89 Lj

A MC 292836

LOCATION NOTICE
Lode

Notice is hereby given that the Azco No. 171 lode mining claim was located by Azco Mining Co Inc, whose address is 808 10th St. Golden Colo.80401 on Nov. 16 1988.

This claim is 1500 feet long and 600 feet wide, forming a claim in the shape of a parallelogram. The general course of this claim is N - E / S - W. From the location monument at which this notice is posted, this claim runs 25 feet SW.

The location monument of this claim is in section 27 of T. 6 S., R. 27 E. G. & S.R.M.

The NE cor of this claim is approximately 3400 feet East and 4000 feet North of the SW Corner of section 27 Of T. 6 S., R. 27 E.

This claim falls within the NE & NW quarter(s) of section 27 of T. 6 S. R. 27 E. It is also in _____.

This claim is in the Lone Star Mining District in Graham County arizona.

All monuments consist of posts at least 1 1/2 inches wide and 4 feet above the ground.

James A. Gandy
Locator/Agent

RECEIVED
B.L.M. AZ STATE OFFICE
PHOENIX, ARIZONA
1989 FEB - 2 PM 2: 18



11:30 AM

9.00 4321

ARIZONA
AMENDED NOTICE OF LOCATION
(Lode Claim)

OF ARIZONA, County of Graham, ss Fee \$ No. _____
I hereby certify that the within instrument was filed and recorded
request of Phelps Dodge Mining
In Docket No. 512 Page 821-2 and indexed in ANML
Witness my hand and official seal the day and year aforesaid.
STENLEY ANGLE Kathy Rogers

Notice is hereby given that Phelps Dodge Mining Company, whose mailing address is PO Box 151, Safford, AZ 85548, by its undersigned agent, makes this amended location of the AZCO 172 lode mining claim in the Lone Star Mining District, County of Graham, State of Arizona.

The general course of the claim is from North to South, and said claim is located within the SW + SE Quarter(s) of Section 27, Township 6 South, Range 27 East, Gila and Salt River Meridian, Arizona.

This Notice is posted upon a location monument on the centerline of the claim, said monument being located approximately 3013 feet SOUTH and 1922 feet WEST from the NE corner of Section 27, Township 6 South, Range 27 East, G&SRM, Arizona. This claim is 1500 feet in length, running 50 feet in a northerly direction and 1450 feet in a southerly direction from said location monument and 600 feet in width (300 feet on either side of the centerline of the claim), forming a claim in the shape of a parallelogram.

Starting at the location monument, thence N22°E 49 feet to the NORTH center end of the claim, thence S68°E 300 feet to the NE corner, thence S22°W 1498 feet to the SE corner, thence N68°W 300 feet to the SOUTH center end, thence N68°W 298 feet to the SW corner, thence N22°E 1498 feet to the NW corner, thence S68°E 298 feet to the NORTH center end.

The location monument is in Section 27, Township 6 South, Range 27 East, G&SRM, Graham County, Arizona.

The undersigned claims the ground as depicted on the attached map or sketch.

This claim has been monumented in accordance with State and Federal law.

The original location notice and earlier amended location notice(s), if any, are recorded in the Official Records of Graham County, Arizona, and are filed with the Bureau of Land Management Department of Interior, as follows:

Name of Claim	Recorded Doc	Page	BLM Serial Number
AZCO #172	413	348/349	AMC 292837

This amended location is made for the purposes of including land not previously open to location and adjusting the boundaries of said claim and correcting any defects which may exist in the original location or the record thereof, hereby waiving no rights acquired under and by virtue of said original location.

Amended, dated and posted on the ground this 16 day of JULY, 1996. Time: 10:12 AM.

PHELPS DODGE CORPORATION
Owner

By David DeFamer
Agent

Witness Jim W. Lawt

DPC#00512PC0821

ENTERED IN COMPUTER

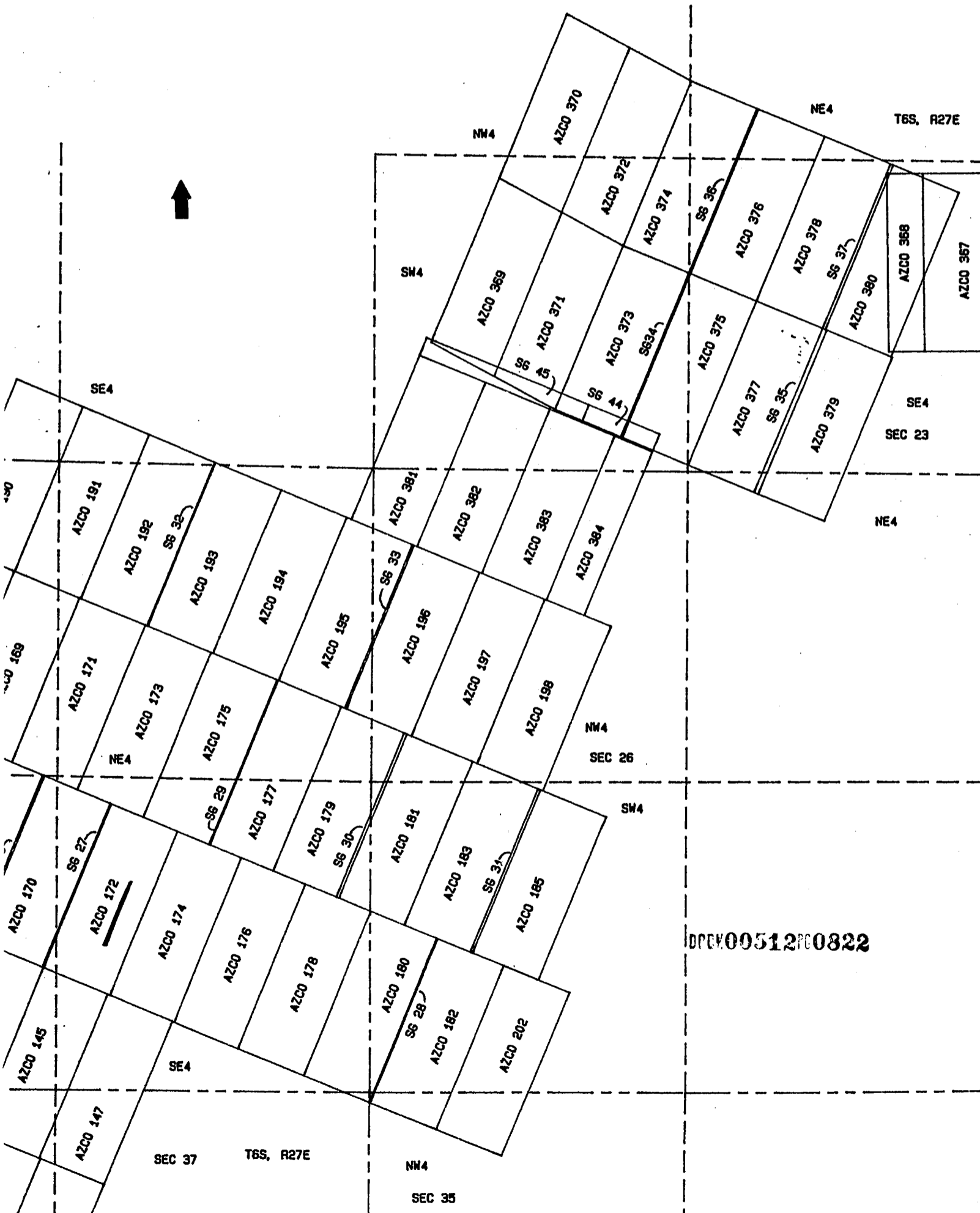
JUN 25 1997

ARIZONA
STATE OFFICE
PHOENIX, ARIZONA

RECEIVED
BUREAU OF
LAND MANAGEMENT
Aug 15 11 01 AM '96

PHELPS DOGE MINING COMPANY
 AMENDED AZCO LODE CLAIMS &
 SG LODE MINING CLAIMS
 LONE STAR MINING DISTRICT
 GRAHAM COUNTY, ARIZONA
 SCALE: 1" = 1000'

RECEIVED
 BUREAU OF
 LAND MANAGEMENT
 ARIZONA
 STATE OFFICE
 PHOENIX, ARIZONA
 AUG 15 11 01 AM '96



DREV00512PC0822

209
A MC 292837

LOCATION NOTICE
Lode

Notice is hereby given that the Azco No. 172 lode mining claim was located by Azco Mining Co Inc, whose address is 808 10th St. Golden Colo.80401 on Nov. 16 1988.

This claim is 1500 feet long and 600 feet wide, forming a claim in the shape of a parallelogram. The general course of this claim is N - E / S - W. From the location monument at which this notice is posted, this claim runs 25 feet NE.

The location monument of this claim is in section 27 of T. 6 S., R. 27 E. G. & S.R.M.

The NE cor of this claim is approximately 3700 feet East and 2200 feet North of the SW Corner of section 27 Of T. 6 S., R. 27 E.


This claim falls within the SE 8 SW quarter(s) of section 27 of T. 6 S. R. 27 E. It is also in _____.

This claim is in the Lone Star Mining District in Graham County arizona.

All monuments consist of posts at least 1 1/2 inches wide and 4 feet above the ground.

James A Long
Locator/Agent

RECEIVED
D.L.H. AZ STATE OFFICE
1988 FEB - 2 PM 2:19
PHOENIX, ARIZONA



08/17/96 11:30 AM 9.00 4322

ARIZONA
AMENDED NOTICE OF
(Lode Claim)

STATE OF ARIZONA, County of Graham, ss Fee \$ No.
I hereby certify that the within instrument was filed and recorded
Request of Phelps Dodge Mining
Docket No. 512 Page 823-4 and indexed in ANML
Witness my hand and official seal the day and year aforesaid.
SHIRLEY ANGLE Kathy Rogers

Notice is hereby given that Phelps Dodge Mining Company, whose mailing address is PO Box 151, Safford, AZ 85548, by its undersigned agent, makes this amended location of the AZCO 173 lode mining claim in the Lone Star Mining District, County of Graham, State of Arizona.

The general course of the claim is from North to South, and said claim is located within the NE 1/4 SE Quarter(s) of Section 27, Township 6 South, Range 27 East, Gila and Salt River Meridian, Arizona.

This Notice is posted upon a location monument on the centerline of the claim, said monument being located approximately 2814 feet SOUTH and 2177 feet WEST from the NE corner of Section 27, Township 6 South, Range 27 East, G&SRM, Arizona. This claim is 1500 feet in length, running 1459 feet in a northerly direction and 41 feet in a southerly direction from said location monument and 600 feet in width (300 feet on either side of the centerline of the claim), forming a claim in the shape of a parallelogram.

Starting at the location monument, thence <u>522°W 40</u>	feet to the <u>SOUTH</u> center end of the claim, thence <u>N68°W</u>
<u>297</u>	feet to the <u>SW</u> corner, thence <u>N22°E</u>
<u>1498</u>	feet to the <u>NW</u> corner, thence <u>568°E</u>
<u>297</u>	feet to the <u>NORTH</u> center end, thence <u>568°E</u>
<u>300</u>	feet to the <u>NE</u> corner, thence <u>522°W</u>
<u>1498</u>	feet to the <u>SE</u> corner, thence <u>N68°W</u>
<u>300</u>	feet to the <u>SOUTH</u> center end.

The location monument is in Section 27, Township 6 South, Range 27 East, G&SRM, Graham County, Arizona.

The undersigned claims the ground as depicted on the attached map or sketch.

This claim has been monumented in accordance with State and Federal law.

The original location notice and earlier amended location notice(s), if any, are recorded in the Official Records of Graham County, Arizona, and are filed with the Bureau of Land Management Department of Interior, as follows:

Name of Claim	Recorded Doc	Page	BLM Serial Number
<u>AZCO #173</u>	<u>413</u>	<u>350/351</u>	<u>AMC 292838</u>

This amended location is made for the purposes of including land not previously open to location and adjusting the boundaries of said claim and correcting any defects which may exist in the original location or the record thereof, hereby waiving no rights acquired under and by virtue of said original location.

Amended, dated and posted on the ground this 16 day of JULY, 1996. Time: 10:02 AM.

PHELPS DODGE CORPORATION
Owner
By David [Signature]
Agent

Witness Jim W. [Signature]

DP#00512PC0823

RECEIVED
BUREAU OF
LAND MANAGEMENT
ARIZONA
STATE OFFICE
PHOENIX, ARIZONA
Aug 15 11 01 AM '96

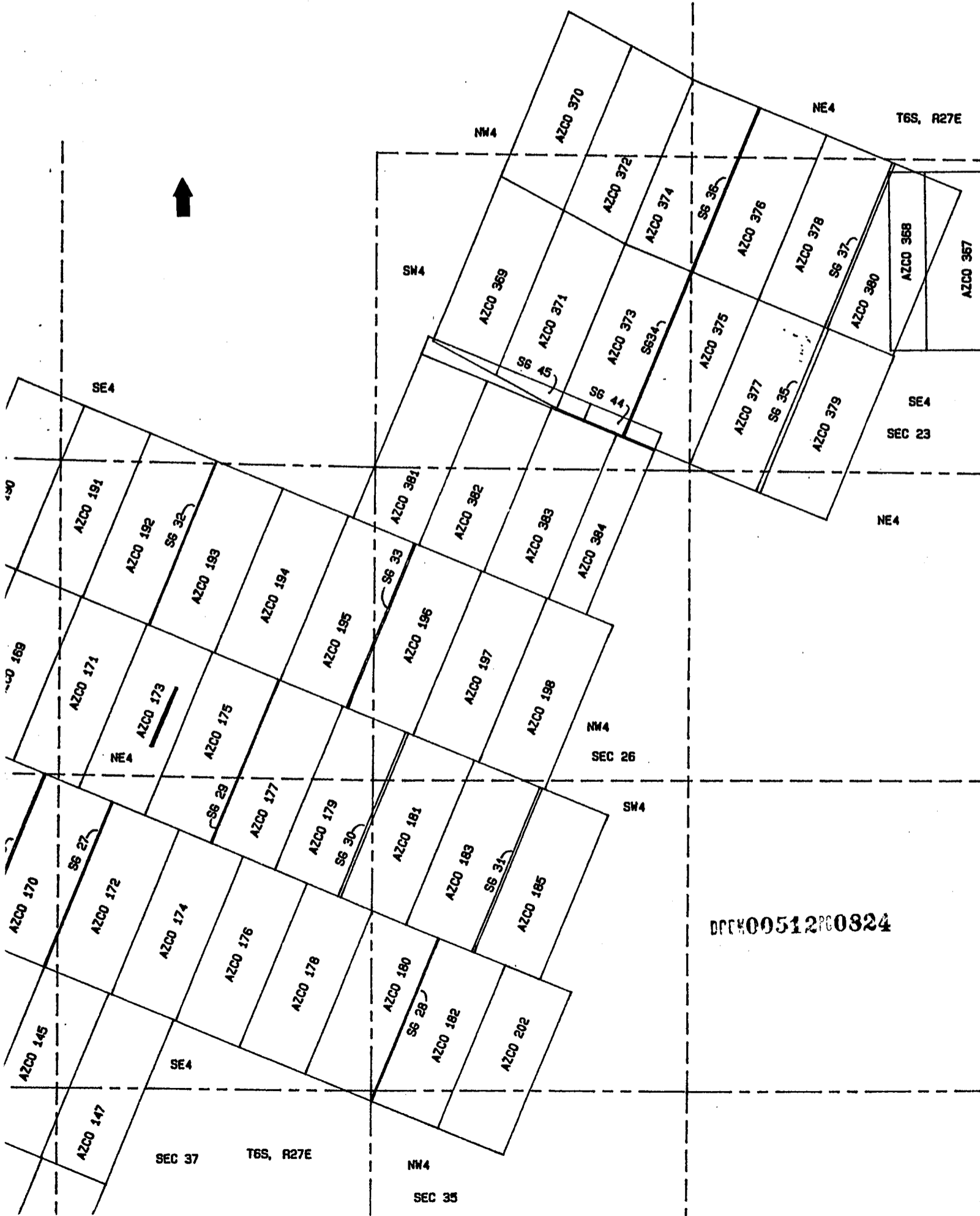
ENTERED IN COMPLETE

1 JUN 26 1997

[Signature]

PHELPS DOGE MINING COMPANY
 AMENDED AZCO LODE CLAIMS &
 SG LODE MINING CLAIMS
 LONE STAR MINING DISTRICT
 GRAHAM COUNTY, ARIZONA
 SCALE: 1" = 1000'

RECEIVED
 BUREAU OF
 LAND MANAGEMENT
 ARIZONA
 STATE OFFICE
 PHOENIX, ARIZONA
 AUG 15 11 01 AM '96



DPK00512PC0824

A MC 292838

LOCATION NOTICE
Lode

Notice is hereby given that the Azco No. 173 lode mining claim was located by Azco Mining Co Inc, whose address is 808 10th St. Golden Colo.80401 on Nov. 16 1988.

This claim is 1500 feet long and 600 feet wide, forming a claim in the shape of a parallelogram. The general course of this claim is N - E / S - W. From the location monument at which this notice is posted, this claim runs 25 feet SW.

The location monument of this claim is in section 27 of T. 6 S., R. 27 E. G. & S.R.M.

The NE cor of this claim is approximately 4000 feet East and 3700 feet North of the SW Corner of section 27 Of T. 6 S., R. 27 E.

This claim falls within the NE & SE quarter(s) of section 27 of T. 6 S. R. 27 E. It is also in _____.

This claim is in the Lone Star Mining District in Graham County arizona.

All monuments consist of posts at least 1 1/2 inches wide and 4 feet above the ground.

James A Gandy
Locator/Agent

RECEIVED
S.L.M. AZ STATE OFFICE
PHOENIX ARIZONA
1989 FEB - 2 PM 2:19



08/13 11:30 AM 9.00 4323

ARIZONA LOCATION AMENDED NOTICE (Lode Claim)

STATE OF ARIZONA, County of Graham, ss Fee \$ No. hereby certify that the within instrument was filed and recorded at request of Phelps Dodge Mining In Docket No. 512 Page 825-6 and indexed in ANML Witness my hand and official seal the day and year aforesaid. SHIRLEY ANGLE COUNTY RECORDER BY Kathy Rogus

Notice is hereby given that Phelps Dodge Mining Company, whose mailing address is PO Box 151, Safford, AZ 85548, by its undersigned agent, makes this amended location of the AZCO 174 lode mining claim in the Lone Star Mining District, County of Graham, State of Arizona.

The general course of the claim is from North to South, and said claim is located within the SE Quarter(s) of Section 27, Township 6 South, Range 27 East, Gila and Salt River Meridian, Arizona.

This Notice is posted upon a location monument on the centerline of the claim, said monument being located approximately 3215 feet SOUTH and 1356 feet WEST from the NE corner of Section 27, Township 6 South, Range 27 East, G&SRM, Arizona. This claim is 1500 feet in length, running 25 feet in a northerly direction and 1475 feet in a southerly direction from said location monument and 600 feet in width (300 feet on either side of the centerline of the claim), forming a claim in the shape of a parallelogram.

Starting at the location monument, thence	N22°E 24
feet to the NORTH center end of the claim, thence	S68°E
282 feet to the NE corner, thence	S22°W
1498 feet to the SE corner, thence	N68°W
282 feet to the SOUTH center end, thence	N68°W
300 feet to the SW corner, thence	N22°E
1498 feet to the NW corner, thence	S68°E
300 feet to the NORTH center end.	

The location monument is in Section 27, Township 6 South, Range 27 East, G&SRM, Graham County, Arizona.

The undersigned claims the ground as depicted on the attached map or sketch.

This claim has been monumented in accordance with State and Federal law.

The original location notice and earlier amended location notice(s), if any, are recorded in the Official Records of Graham County, Arizona, and are filed with the Bureau of Land Management Department of Interior, as follows:

Name of Claim	Recorded Doc	Page	BLM Serial Number
AZCO # 174	413	352/353	AMC 292839

This amended location is made for the purposes of including land not previously open to location and adjusting the boundaries of said claim and correcting any defects which may exist in the original location or the record thereof, hereby waiving no rights acquired under and by virtue of said original location.

Amended, dated and posted on the ground this 16 day of JULY, 1996. Time: 10:47 AM.

PHELPS DODGE CORPORATION Owner

By Daniel DeFaunder Agent

Witness Jim W. Garrett

DPK00512PC0825

ARIZONA STATE OFFICE PHOENIX, ARIZONA

Aug 15 11 01 AM '96

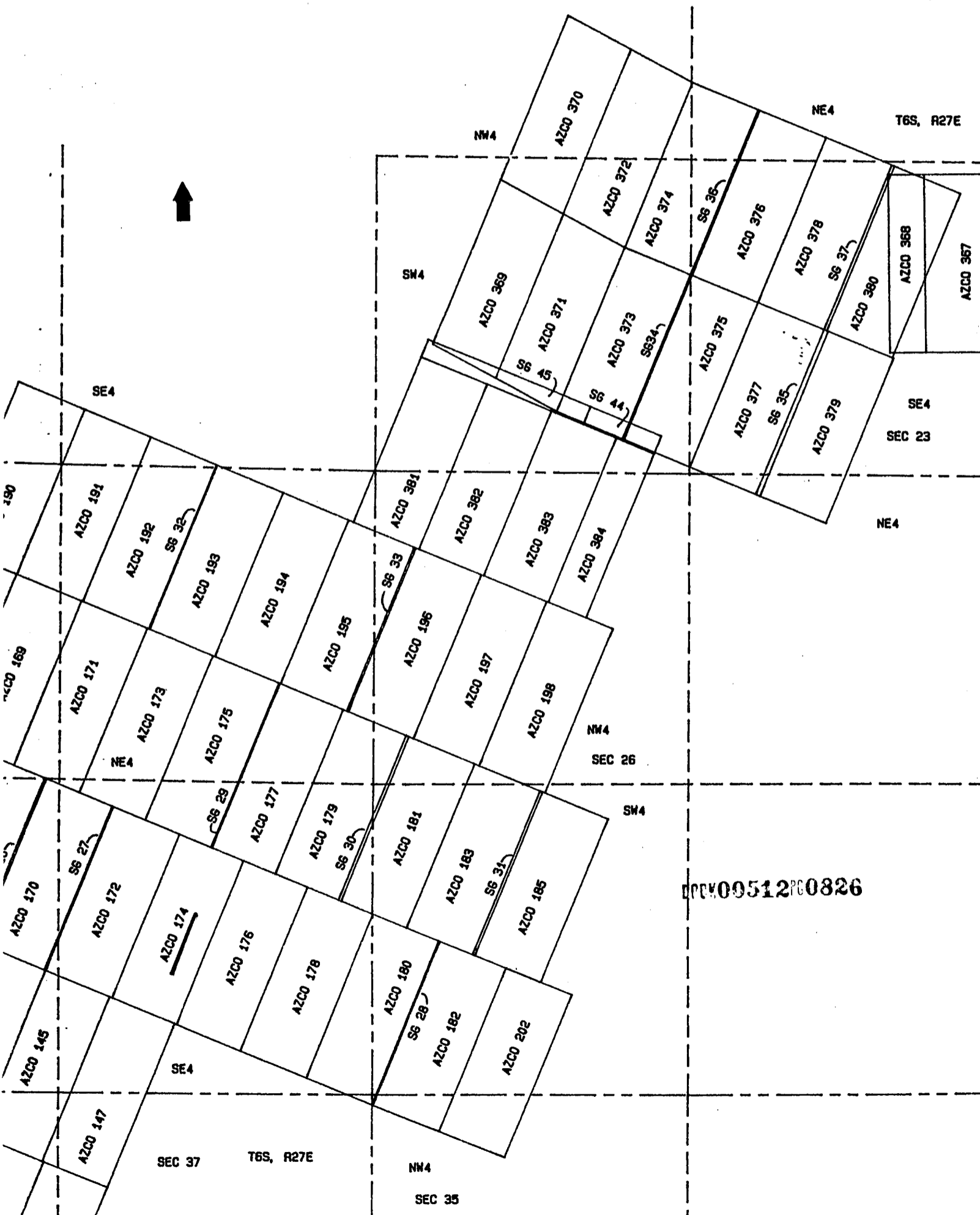
RECEIVED BUREAU OF LAND MANAGEMENT

ENTERED IN COMPUTER

JUN 26 1997

PHELPS DOGE MINING COMPANY
AMENDED AZCO LODE CLAIMS &
SG LODE MINING CLAIMS
LONE STAR MINING DISTRICT
GRAHAM COUNTY, ARIZONA
SCALE: 1" = 1000'

RECEIVED:
BUREAU OF
LAND MANAGEMENT
ARIZONA
STATE OFFICE
PHOENIX, ARIZONA
AUG 15 11 01 AM '96



0000051200826

A MC 292839

LOCATION NOTICE
Lode

Notice is hereby given that the Azco No. 174 lode mining claim was located by Azco Mining Co Inc, whose address is 808 10th St. Golden Colo.80401 on Nov. 16 1988.

This claim is 1500 feet long and 600 feet wide, forming a claim in the shape of a parallelogram. The general course of this claim is N - E / S - W. From the location monument at which this notice is posted, this claim runs 25 feet NE.

The location monument of this claim is in section 27 of T. 6 S., R. 27 E. G. & S.R.M.

The NE cor of this claim is approximately 4200 feet East and 2000 feet North of the SW Corner of section 27 Of T. 6 S., R. 27 E.

This claim falls within the SE quarter(s) of section 27 of T. 6 S. R. 27 E. It is also in _____.

This claim is in the Lone Star Mining District in Graham County arizona.

All monuments consist of posts at least 1 1/2 inches wide and 4 feet above the ground.

James A. Gandy
Locator/Agent

RECEIVED
BLM AZ STATE OFFICE
PHOENIX, ARIZONA
1988 FEB -2 PM 2:19



08/14 11:30 AM 9.00 4324

ARIZONA
AMENDED NOTICE OF LOCATION
(Lode Claim)

STATE OF ARIZONA, County of Graham, ss Fee \$ No. _____
I hereby certify that the within instrument was filed and recorded at
request of Phelps Dodge Mining
In Docket No. 512 Page 827-8 and indexed in ANML
Witness my hand and official seal the day and year aforesaid.
SHIRLEY ANGLE
COUNTY RECORDER BY Kathy Rogers Deputy

Notice is hereby given that Phelps Dodge Mining Company, whose mailing address is PO Box 151, Safford, AZ 85548, by its undersigned agent, makes this amended location of the AZCO 175 lode mining claim in the Lone Star Mining District, County of Graham, State of Arizona.

The general course of the claim is from North to South, and said claim is located within the NE & SE Quarter(s) of Section 27, Township 6 South, Range 27 East, Gila and Salt River Meridian, Arizona.

This Notice is posted upon a location monument on the centerline of the claim, said monument being located approximately 3036 feet SOUTH and 1620 feet WEST from the NE corner of Section 27, Township 6 South, Range 27 East, G&SRM, Arizona. This claim is 1500 feet in length, running 1456 feet in a northerly direction and 44 feet in a southerly direction from said location monument and 600 feet in width (300 feet on either side of the centerline of the claim), forming a claim in the shape of a parallelogram.

Starting at the location monument, thence <u>S22°W 43</u>
<u>300</u> feet to the <u>SOUTH</u> center end of the claim, thence <u>N68°W</u>
<u>1498</u> feet to the <u>SW</u> corner, thence <u>N22°E</u>
<u>300</u> feet to the <u>NW</u> corner, thence <u>S68°E</u>
<u>298</u> feet to the <u>NORTH</u> center end, thence <u>S68°E</u>
<u>1498</u> feet to the <u>NE</u> corner, thence <u>S22°W</u>
<u>298</u> feet to the <u>SE</u> corner, thence <u>N68°W</u>
<u>298</u> feet to the <u>SOUTH</u> center end.

The location monument is in Section 27, Township 6 South, Range 27 East, G&SRM, Graham County, Arizona.

The undersigned claims the ground as depicted on the attached map or sketch.

This claim has been monumented in accordance with State and Federal law.

The original location notice and earlier amended location notice(s), if any, are recorded in the Official Records of Graham County, Arizona, and are filed with the Bureau of Land Management Department of Interior, as follows:

Name of Claim	Recorded Doc	Page	BLM Serial Number
<u>AZCO # 175</u>	<u>413</u>	<u>354/355</u>	<u>AMC 292840</u>

This amended location is made for the purposes of including land not previously open to location and adjusting the boundaries of said claim and correcting any defects which may exist in the original location or the record thereof, hereby waiving no rights acquired under and by virtue of said original location.

Amended, dated and posted on the ground this 16 day of JULY, 1996. Time: 10:36 AM.

PHELPS DODGE CORPORATION
Owner
BY David DeFauver
Agent
Witness Jim W. Lawett

DPEK00512PC0827

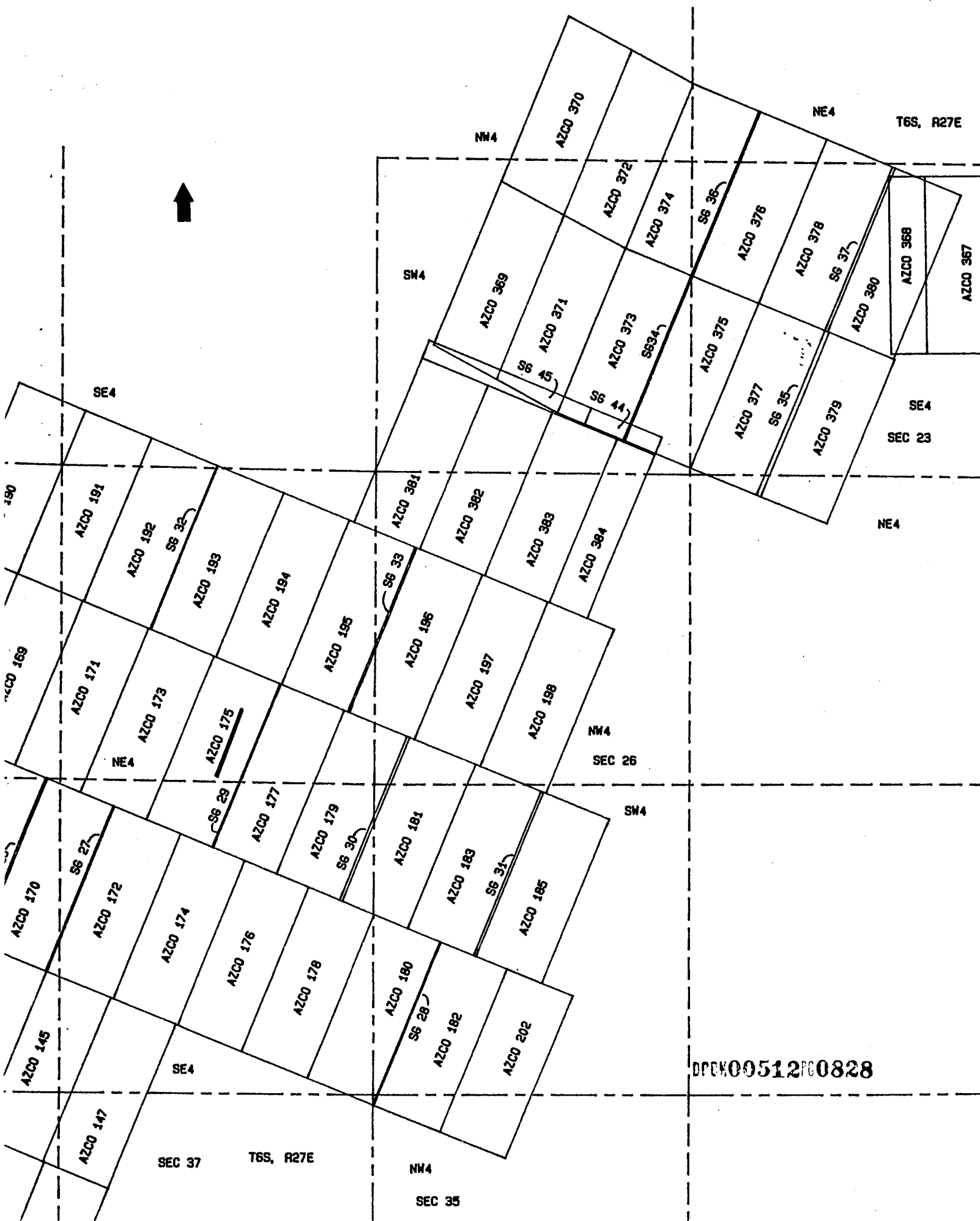
RECEIVED
BUREAU OF
LAND MANAGEMENT
ARIZONA
STATE OFFICE
PHOENIX, ARIZONA
Aug 15 11 01 AM '96

ENTERED IN COMPUTER

JUN 25 1997

PHELPS DOGE MINING COMPANY
AMENDED AZCO LODE CLAIMS &
SG LODE MINING CLAIMS
LONE STAR MINING DISTRICT
GRAHAM COUNTY, ARIZONA
SCALE: 1" = 1000'

RECEIVED
BUREAU OF
LAND MANAGEMENT
ARIZONA
STATE OFFICE
PHOENIX, ARIZONA
Aug 15 11 01 AM '96



DPC00512PG0828

A MC 292840

LOCATION NOTICE
Lode

Notice is hereby given that the Azco No. 175 lode mining claim was located by Azco Mining Co Inc, whose address is 808 10th St. Golden Colo.80401 on Nov. 16 1988.

This claim is 1500 feet long and 600 feet wide, forming a claim in the shape of a parallelogram. The general course of this claim is N - E / S - W. From the location monument at which this notice is posted, this claim runs 25 feet SW.

The location monument of this claim is in section 27 of T. 6 S., R. 27 E. G. & S.R.M.

The NE cor of this claim is approximately 4600 feet East and 3500 feet North of the SW Corner of section 27 Of T. 6 S., R. 27 E.

This claim falls within the NE & SE quarter(s) of section 27 of T. 6 S. R. 27 E. It is also in _____.

This claim is in the Lone Star Mining District in Graham County arizona.

All monuments consist of posts at least 1 1/2 inches wide and 4 feet above the ground.

James A Yancy
Locator/Agent

RECEIVED
B.L.M. AZ STATE OFFICE
PHOENIX, ARIZONA
1989 FEB -2 PM 2:19



08/13/96 11:30 AM 9.00 4325

ARIZONA
AMENDED NOTICE OF LOCATION
(Lode Claim)

STATE OF ARIZONA, County of Graham, ss Fee \$ No. _____
I hereby certify that the within instrument was filed and recorded at
request of Phelps Dodge Mining
In Docket No. 512 Page 829-30 and indexed in ANML
Witness my hand and official seal the day and year foresaid.

Notice is hereby given that Phelps Dodge Mining Company, whose mailing address is PO Box 151, Safford, Arizona 85548, by its undersigned agent, makes this amended location of the AZCO 176 lode mining claim in the Lone Star Mining District, County of Graham, State of Arizona. *John Rogers*

The general course of the claim is from North to South, and said claim is located within the SE Quarter(s) of Section 27, Township 6 South, Range 27 East, Gila and Salt River Meridian, Arizona.

This Notice is posted upon a location monument on the centerline of the claim, said monument being located approximately 3434 feet SOUTH and 837 feet WEST from the NE corner of Section 27, Township 6 South, Range 27 East, G&SRM, Arizona. This claim is 1500 feet in length, running 33 feet in a northerly direction and 1467 feet in a southerly direction from said location monument and 600 feet in width (300 feet on either side of the centerline of the claim), forming a claim in the shape of a parallelogram.

Starting at the location monument, thence	<u>N22°E 32</u>
<u>296</u> feet to the <u>NORTH</u> center end of the claim, thence	<u>568°E</u>
<u>1498</u> feet to the <u>NE</u> corner, thence	<u>S22°W</u>
<u>296</u> feet to the <u>SE</u> corner, thence	<u>N68°W</u>
<u>282</u> feet to the <u>SOUTH</u> center end, thence	<u>N68°W</u>
<u>1498</u> feet to the <u>SW</u> corner, thence	<u>N22°E</u>
<u>282</u> feet to the <u>NW</u> corner, thence	<u>S68°E</u>
<u>282</u> feet to the <u>NORTH</u> center end.	

The location monument is in Section 27, Township 6 South, Range 27 East, G&SRM, Graham County, Arizona.

The undersigned claims the ground as depicted on the attached map or sketch.

This claim has been monumented in accordance with State and Federal law.

The original location notice and earlier amended location notice(s), if any, are recorded in the Official Records of Graham County, Arizona, and are filed with the Bureau of Land Management Department of Interior, as follows:

Name of Claim	Recorded Doc	Page	BLM Serial Number
AZCO #176	413	356/357	AMC 292841

This amended location is made for the purposes of including land not previously open to location and adjusting the boundaries of said claim and correcting any defects which may exist in the original location or the record thereof, hereby waiving no rights acquired under and by virtue of said original location.

Amended, dated and posted on the ground this 16 day of JULY, 1996. Time: 11:50 AM.

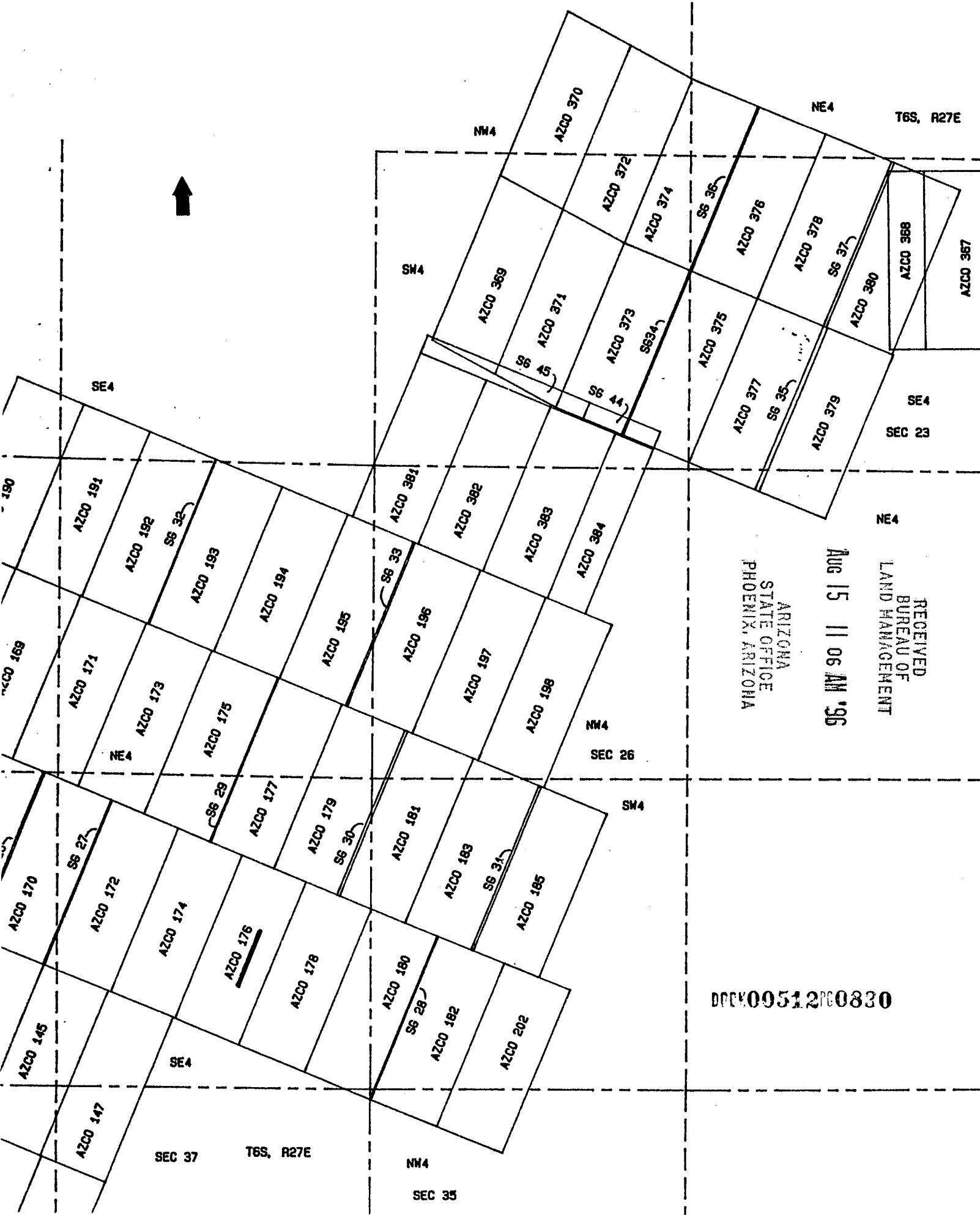
PHELPS DODGE CORPORATION
Owner
By David DeFuria
Agent
Witness Jim W. Everett

RECEIVED
BUREAU OF
LAND MANAGEMENT
ARIZONA
STATE OFFICE
PHOENIX, ARIZONA
AUG 15 11 06 AM '96
DPC00512PC0889

ENTERED IN COMPUTER

JUN 26 1997 *JB*

PHELPS DOGE MINING COMPANY
 AMENDED AZCO LODE CLAIMS &
 SG LODE MINING CLAIMS
 LONE STAR MINING DISTRICT
 GRAHAM COUNTY, ARIZONA
 SCALE: 1" = 1000'



RECEIVED
 BUREAU OF
 LAND MANAGEMENT
 ARIZONA
 STATE OFFICE
 PHOENIX, ARIZONA
 AUG 15 11 06 AM '96

DDC0051200830

200
A MC 292841

LOCATION NOTICE
Lode

Notice is hereby given that the Azco No. 176 lode mining claim was located by Azco Mining Co Inc, whose address is 808 10th St. Golden Colo.80401 on Nov. 16 1988.

This claim is 1500 feet long and 600 feet wide, forming a claim in the shape of a parallelogram. The general course of this claim is N - E / S - W. From the location monument at which this notice is posted, this claim runs 25 feet NE.

The location monument of this claim is in section 27 of T. 6 S., R. 27 E. G. & S.R.M.

The NE cor of this claim is approximately 4800 feet East and 1800 feet North of the SW Corner of section 27 Of T. 6 S., R. 27 E.

This claim falls within the SE quarter(s) of section 27 of T. 6 S. R. 27 E. It is also in _____.

This claim is in the Lone Star Mining District in Graham County arizona.

All monuments consist of posts at least 1 1/2 inches wide and 4 feet above the ground.

James A. Lang
Locator/Agent

RECEIVED
D.L.M. AZ STATE OFFICE
PHOENIX, ARIZONA
1989 FEB -2 PM 2:19



ARIZONA AMENDED NOTICE OF LOCATION (Lode Claim) Request of Phelps Dodge Mining In Docket No. 512 Page 831-2 and indexed in ANML

Witness my hand and official seal the day and year aforesaid. CHARLEY ANGLE COUNTY RECORDER BY Kathy Rogers Deputy

Notice is hereby given that Phelps Dodge Mining Company, whose mailing address is PO Box 151, Safford, AZ 85548, by its undersigned agent, makes this amended location of the AZCO 177 lode mining claim in the Lone Star Mining District, County of Graham, State of Arizona.

The general course of the claim is from North to South, and said claim is located within the NE 1/4 SE Quarter(s) of Section 27, Township 6 South, Range 27 East, Gila and Salt River Meridian, Arizona.

This Notice is posted upon a location monument on the centerline of the claim, said monument being located approximately 3277 feet SOUTH and 1064 feet WEST from the NE corner of Section 27, Township 6 South, Range 27 East, G&SRM, Arizona. This claim is 1500 feet in length, running 1471 feet in a northerly direction and 29 feet in a southerly direction from said location monument and 600 feet in width (300 feet on either side of the centerline of the claim), forming a claim in the shape of a parallelogram.

Starting at the location monument, thence	522°W	28
feet to the SOUTH center end of the claim, thence	N68°W	
298 feet to the SW corner, thence	N22°E	
1498 feet to the NW corner, thence	S68°E	
298 feet to the NORTH center end, thence	S68°E	
273 feet to the NE corner, thence	S22°W	
1498 feet to the SE corner, thence	N68°W	
273 feet to the SOUTH center end.		

The location monument is in Section 27, Township 6 South, Range 27 East, G&SRM, Graham County, Arizona.

The undersigned claims the ground as depicted on the attached map or sketch.

This claim has been monumented in accordance with State and Federal law.

The original location notice and earlier amended location notice(s), if any, are recorded in the Official Records of Graham County, Arizona, and are filed with the Bureau of Land Management Department of Interior, as follows:

Name of Claim	Recorded Doc	Page	BLM Serial Number
AZCO # 177	413	358/359	AMC 292842

This amended location is made for the purposes of including land not previously open to location and adjusting the boundaries of said claim and correcting any defects which may exist in the original location or the record thereof, hereby waiving no rights acquired under and by virtue of said original location.

Amended, dated and posted on the ground this 16 day of JULY, 1996. Time: 11:01 AM.

PHELPS DODGE CORPORATION Owner

By David W. [Signature] Agent

Witness Jim W. [Signature]

DPK0051280831

ARIZONA STATE OFFICE PHOENIX, ARIZONA

Aug 15 11 06 AM '96

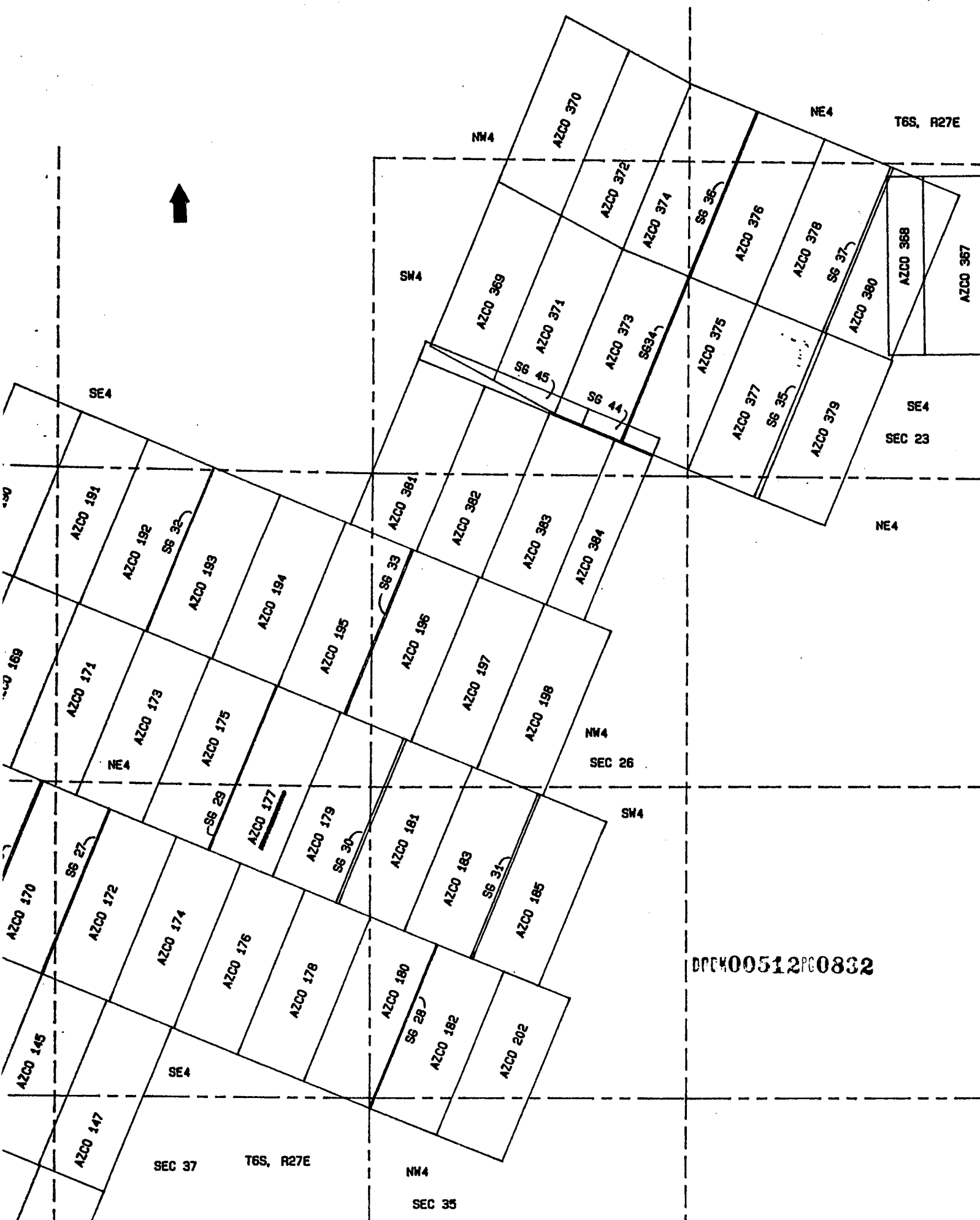
RECEIVED BUREAU OF LAND MANAGEMENT

ENTERED IN COMPUTER

1 JUN 26 1997 [Signature]

PHELPS DOGE MINING COMPANY
 AMENDED AZCO LODE CLAIMS &
 SG LODE MINING CLAIMS
 LONE STAR MINING DISTRICT
 GRAHAM COUNTY, ARIZONA
 SCALE: 1" = 1000'

RECEIVED
 BUREAU OF
 LAND MANAGEMENT
 AUG 15 11 06 AM '96
 ARIZONA
 STATE OFFICE
 PHOENIX, ARIZONA



DPK00512PG0832

A MC 292842

LOCATION NOTICE
Lode

Notice is hereby given that the Azco No. 177 lode mining claim was located by Azco Mining Co Inc, whose address is 808 10th St. Golden Colo.80401 on Nov. 16 1988.

This claim is 1500 feet long and 600 feet wide, forming a claim in the shape of a parallelogram. The general course of this claim is N - E / S - W. From the location monument at which this notice is posted, this claim runs 25 feet NE.

The location monument of this claim is in section 27 of T. 6 S., R. 27 E. G. & S.R.M.

The NE cor of this claim is approximately 5100 feet East and 3200 feet North of the SW Corner of section 27 Of T. 6 S., R. 27 E.

This claim falls within the NE & SE quarter(s) of section 27 of T. 6 S. R. 27 E. It is also in _____.

This claim is in the Lone Star Mining District in Graham County arizona.

All monuments consist of posts at least 1 1/2 inches wide and 4 feet above the ground.

James A. Garay
Locator/Agent

RECEIVED
BLM, AZ STATE OFFICE
PHOENIX, ARIZONA
1989 FEB -2 PM 2:19



ARIZONA
AMENDED NOTICE OF RELOCATION
(Lode Claim)
I hereby certify that within instrument was filed and recorded
Request of Phelps Dodge Mining
In Docket No. 512 Page 833-4 and indexed in ANML
Witness my hand and official seal the day and year aforesaid.
SHIRLEY ANGLE
COUNTY RECORDER BY Jody Rogers

Notice is hereby given that Phelps Dodge Mining Company, whose mailing address is PO Box 151, Safford, AZ 85548, by its undersigned agent, makes this amended location of the AZCO 178 lode mining claim in the Lone Star Mining District, County of Graham, State of Arizona.

The general course of the claim is from North to South, and said claim is located within the SW4, SEC 26 + the SE Quarter(s) of Section 27, Township 6 South, Range 27 East, Gila and Salt River Meridian, Arizona.

This Notice is posted upon a location monument on the centerline of the claim, said monument being located approximately 3670 feet SOUTH and 293 feet WEST from the NE corner of Section 27, Township 6 South, Range 27 East, G&SRM, Arizona. This claim is 1500 feet in length, running 49 feet in a northerly direction and 1451 feet in a southerly direction from said location monument and 600 feet in width (300 feet on either side of the centerline of the claim), forming a claim in the shape of a parallelogram.

Starting at the location monument, thence N22°E 48 feet to the NORTH center end of the claim, thence 568°E 298 feet to the NE corner, thence S22°W 1498 feet to the SE corner, thence N68°W 298 feet to the SOUTH center end, thence N68°W 296 feet to the SW corner, thence N22°E 1498 feet to the NW corner, thence S68°E 296 feet to the NORTH center end.

The location monument is in Section 27, Township 6 South, Range 27 East, G&SRM, Graham County, Arizona.

The undersigned claims the ground as depicted on the attached map or sketch.

This claim has been monumented in accordance with State and Federal law.

The original location notice and earlier amended location notice(s), if any, are recorded in the Official Records of Graham County, Arizona, and are filed with the Bureau of Land Management Department of Interior, as follows:

Name of Claim	Recorded Doc	Page	BLM Serial Number
AZCO # 178	413	360/361	AMC 292843

This amended location is made for the purposes of including land not previously open to location and adjusting the boundaries of said claim and correcting any defects which may exist in the original location or the record thereof, hereby waiving no rights acquired under and by virtue of said original location.

Amended, dated and posted on the ground this 16 day of JULY, 1996. Time: 12:16 PM.

PHELPS DODGE CORPORATION
Owner

By David Dufour
Agent

Witness Jim W. Barrett

DPDM00512PG0833

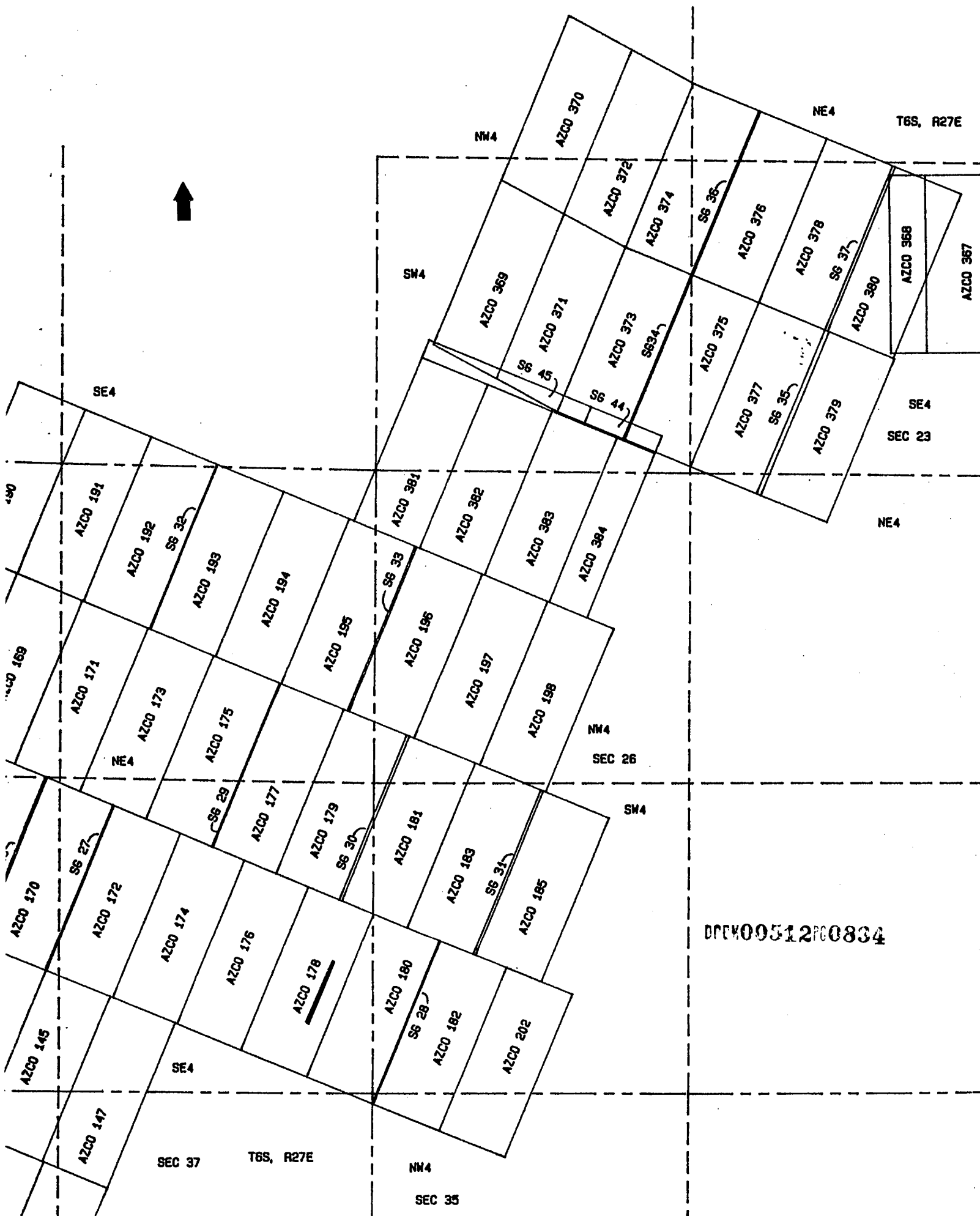
RECEIVED
BUREAU OF
LAND MANAGEMENT
ARIZONA
STATE OFFICE
PHOENIX, ARIZONA
AUG 15 11 06 AM '96

ENTERED IN COMPUTER

JUN 26 1997

PHELPS DOGE MINING COMPANY
 AMENDED AZCO LODE CLAIMS &
 SG LODE MINING CLAIMS
 LONE STAR MINING DISTRICT
 GRAHAM COUNTY, ARIZONA
 SCALE: 1" = 1000'

RECEIVED
 BUREAU OF
 LAND MANAGEMENT
 AUG 15 11 06 AM '96
 ARIZONA
 STATE OFFICE
 PHOENIX, ARIZONA



DPEK00512R0834

A MC 292843

LOCATION NOTICE
Lode

Notice is hereby given that the Azco No. 178 lode mining claim was located by Azco Mining Co Inc, whose address is 808 10th St. Golden Colo.80401 on Nov. 16 1988.

This claim is 1500 feet long and 600 feet wide, forming a claim in the shape of a parallelogram. The general course of this claim is N - E / S - W. From the location monument at which this notice is posted, this claim runs 25 feet NE.

The location monument of this claim is in section 27 of T. 6 S., R. 27 E. G. & S.R.M.

The NE cor of this claim is approximately 5300 feet East and 1500 feet North of the SW Corner of section 27 Of T. 6 S., R. 27 E.

This claim falls within the SE quarter(s) of section 27 of T. 6 S. R. 27 E. It is also in _____.

This claim is in the Lone Star Mining District in Graham County arizona.

All monuments consist of posts at least 1 1/2 inches wide and 4 feet above the ground.

James A. Gandy
Locator/Agent

RECEIVED
B.L.M. AZ STATE OFFICE
PHOENIX, ARIZONA
1989 FEB - 2 PM 2:19



08/15 11:30 AM 9.00 4328

STATE OF ARIZONA, County of Graham, ss Fee \$ No.

herby certify that the within instrument was filed and recorded

request of Phelps Dodge Mining

In Docket No. 512 Page 835-6 and indexed in ANML

Witness my hand and official seal the day and year aforesaid.

MURLEY ANGLE COUNTY RECORDER BY Kathy Rogers Deputy

ARIZONA
AMENDED NOTICE OF LOCATION
(Lode Claim)

Notice is hereby given that Phelps Dodge Mining Company, whose mailing address is PO Box 151, Safford, AZ 85548, by its undersigned agent, makes this amended location of the AZCO 179 lode mining claim in the Lone Star Mining District, County of Graham, State of Arizona.

The general course of the claim is from North to South, and said claim is located within the NW & SW 4'S SEC 26 & THE NE & SE Quarter(s) of Section 27, Township 6 South, Range 27 East, Gila and Salt River Meridian, Arizona.

This Notice is posted upon a location monument on the centerline of the claim, said monument being located approximately 3505 feet SOUTH and 567 feet WEST from the NE corner of Section 27, Township 6 South, Range 27 East, G&SRM, Arizona. This claim is 1500 feet in length, running 1496 feet in a northerly direction and 4 feet in a southerly direction from said location monument and 600 feet in width (300 feet on either side of the centerline of the claim), forming a claim in the shape of a parallelogram.

Starting at the location monument, thence <u>S22°W 3</u>
feet to the <u>SOUTH</u> center end of the claim, thence <u>N68°W</u>
<u>273</u> feet to the <u>SW</u> corner, thence <u>N22°E</u>
<u>1498</u> feet to the <u>NW</u> corner, thence <u>S68°E</u>
<u>273</u> feet to the <u>NORTH</u> center end, thence <u>S68°E</u>
<u>298</u> feet to the <u>NE</u> corner, thence <u>S22°W</u>
<u>1498</u> feet to the <u>SE</u> corner, thence <u>N68°W</u>
<u>298</u> feet to the <u>SOUTH</u> center end.

The location monument is in Section 27, Township 6 South, Range 27 East, G&SRM, Graham County, Arizona.

The undersigned claims the ground as depicted on the attached map or sketch.

This claim has been monumented in accordance with State and Federal law.

The original location notice and earlier amended location notice(s), if any, are recorded in the Official Records of Graham County, Arizona, and are filed with the Bureau of Land Management Department of Interior, as follows:

Name of Claim	Recorded Doc	Page	BLM Serial Number
<u>AZCO #179</u>	<u>413</u>	<u>362/363</u>	<u>AMC 292844</u>

This amended location is made for the purposes of including land not previously open to location and adjusting the boundaries of said claim and correcting any defects which may exist in the original location or the record thereof, hereby waiving no rights acquired under and by virtue of said original location.

Amended, dated and posted on the ground this 16 day of JULY, 1996. Time: 1:20 PM.

PHELPS DODGE CORPORATION
Owner

By David [Signature]
Agent

Jim W. [Signature]
Witness

DPK00512PC0835

ARIZONA
STATE OFFICE
PHOENIX, ARIZONA

Aug 15 11 06 AM '96

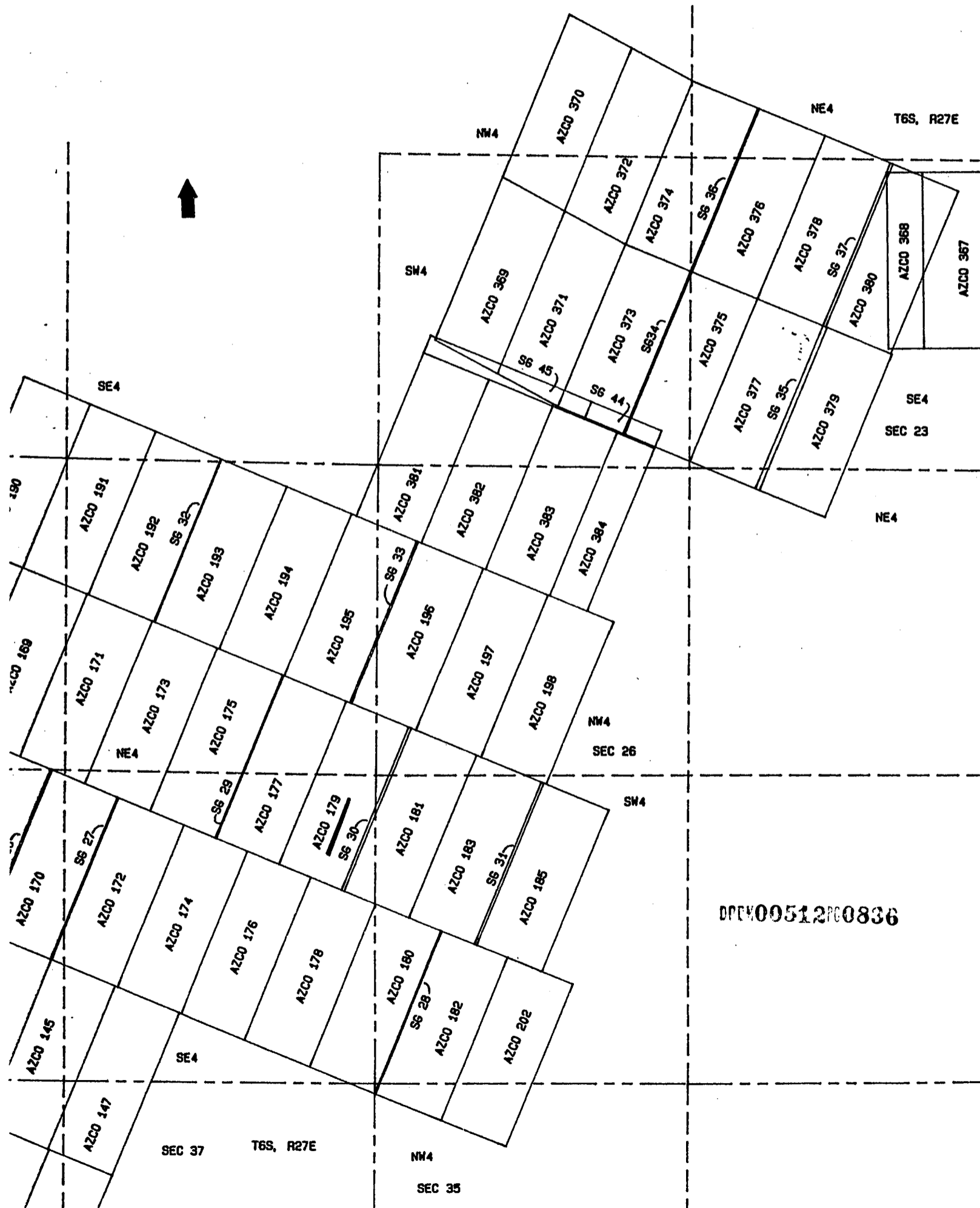
RECEIVED
BUREAU OF
LAND MANAGEMENT

ENTERED IN COMPUTER

JUN 26 1997

PHELPS DOGE MINING COMPANY
 AMENDED AZCO LODE CLAIMS &
 SG LODE MINING CLAIMS
 LONE STAR MINING DISTRICT
 GRAHAM COUNTY, ARIZONA
 SCALE: 1" = 1000'

RECEIVED
 BUREAU OF
 LAND MANAGEMENT
 ARIZONA
 STATE OFFICE
 PHOENIX, ARIZONA
 AUG 15 11 06 AM '96



DPC00512PC0836

A MC 292844

LOCATION NOTICE
Lode

Notice is hereby given that the Azco No. 179 lode mining claim was located by Azco Mining Co Inc, whose address is 808 10th St. Golden Colo.80401 on Nov. 16 1988.

This claim is 1500 feet long and 600 feet wide, forming a claim in the shape of a parallelogram. The general course of this claim is N - E / S - W. From the location monument at which this notice is posted, this claim runs 25 feet SW.

The location monument of this claim is in section 27 of T. 6 S., R. 27 E. G. & S.R.M.

The NE cor of this claim is approximately 300 feet East and 3000 feet North of the SW Corner of section 26 Of T. 6 S., R. 27 E.


This claim falls within the NE & SE quarter(s) of section 27 of T. 6 S. R. 27 E. It is also in NW & SW 1/4s of Sec 26.

This claim is in the Lone Star Mining District in Graham County arizona.

All monuments consist of posts at least 1 1/2 inches wide and 4 feet above the ground.

James A. Gandy
Locator/Agent

RECEIVED
B.L.M. AZ STATE OFFICE
PHOENIX, ARIZONA
1989 FEB -2 PM 2:19



08/16/96 11:30 AM 9.00 4329

ARIZONA
AMENDED NOTICE OF LOCATION
(Lode Claim)

STATE OF ARIZONA, County of Graham, ss Fee \$ No. _____
I hereby certify that the within instrument was filed and recorded
request of Phelps Dodge Mining
In Docket No. 512 Page 837-8 and Indexed in ANML
Witness my hand and official seal the day and year aforesaid.
SHIRLEY ANGLE
COUNTY RECORDER BY Kathy Rogers Deputy

Notice is hereby given that Phelps Dodge Mining Company, whose mailing address is PO Box 151, Safford, AZ 85548, by its undersigned agent, makes this amended location of the AZCO 180 lode mining claim in the Lone Star Mining District, County of Graham, State of Arizona.

The general course of the claim is from North to South, and said claim is located within the SW 1/4, SEC 27, NE 1/4, SEC 34, NW 1/4, SEC 35, & THE SW Quarter(s) of Section 26, Township 6 South, Range 27 East, Gila and Salt River Meridian, Arizona.

This Notice is posted upon a location monument on the centerline of the claim, said monument being located approximately 3881 feet SOUTH and 264 feet EAST from the NW corner of Section 26, Township 6 South, Range 27 East, G&SRM, Arizona. This claim is 1500 feet in length, running 35 feet in a northerly direction and 1465 feet in a southerly direction from said location monument and 600 feet in width (300 feet on either side of the centerline of the claim), forming a claim in the shape of a parallelogram.

Starting at the location monument, thence N22°E 34 feet to the NORTH center end of the claim, thence S68°E 298 feet to the NE corner, thence S22°W 1498 feet to the SE corner, thence N68°W 298 feet to the SOUTH center end, thence N68°W 298 feet to the SW corner, thence N22°E 1498 feet to the NW corner, thence S68°E 298 feet to the NORTH center end.

The location monument is in Section 26, Township 6 South, Range 27 East, G&SRM, Graham County, Arizona.

The undersigned claims the ground as depicted on the attached map or sketch.

This claim has been monumented in accordance with State and Federal law.

The original location notice and earlier amended location notice(s), if any, are recorded in the Official Records of Graham County, Arizona, and are filed with the Bureau of Land Management Department of Interior, as follows:

Name of Claim	Recorded Doc	Page	BLM Serial Number
AZCO # 180	413	364/365	AMC 292845

This amended location is made for the purposes of including land not previously open to location and adjusting the boundaries of said claim and correcting any defects which may exist in the original location or the record thereof, hereby waiving no rights acquired under and by virtue of said original location.

Amended, dated and posted on the ground this 16 day of JULY, 1996. Time: 12:45 PM.

PHELPS DODGE CORPORATION
Owner

BY David Alfano
Agent

DOC#00512PG0837

Witness Jim W. Barrett

RECEIVED
BUREAU OF
LAND MANAGEMENT
ARIZONA
STATE OFFICE
PHOENIX, ARIZONA
AUG 15 11 07 AM '96

ENTERED IN COMPUTER

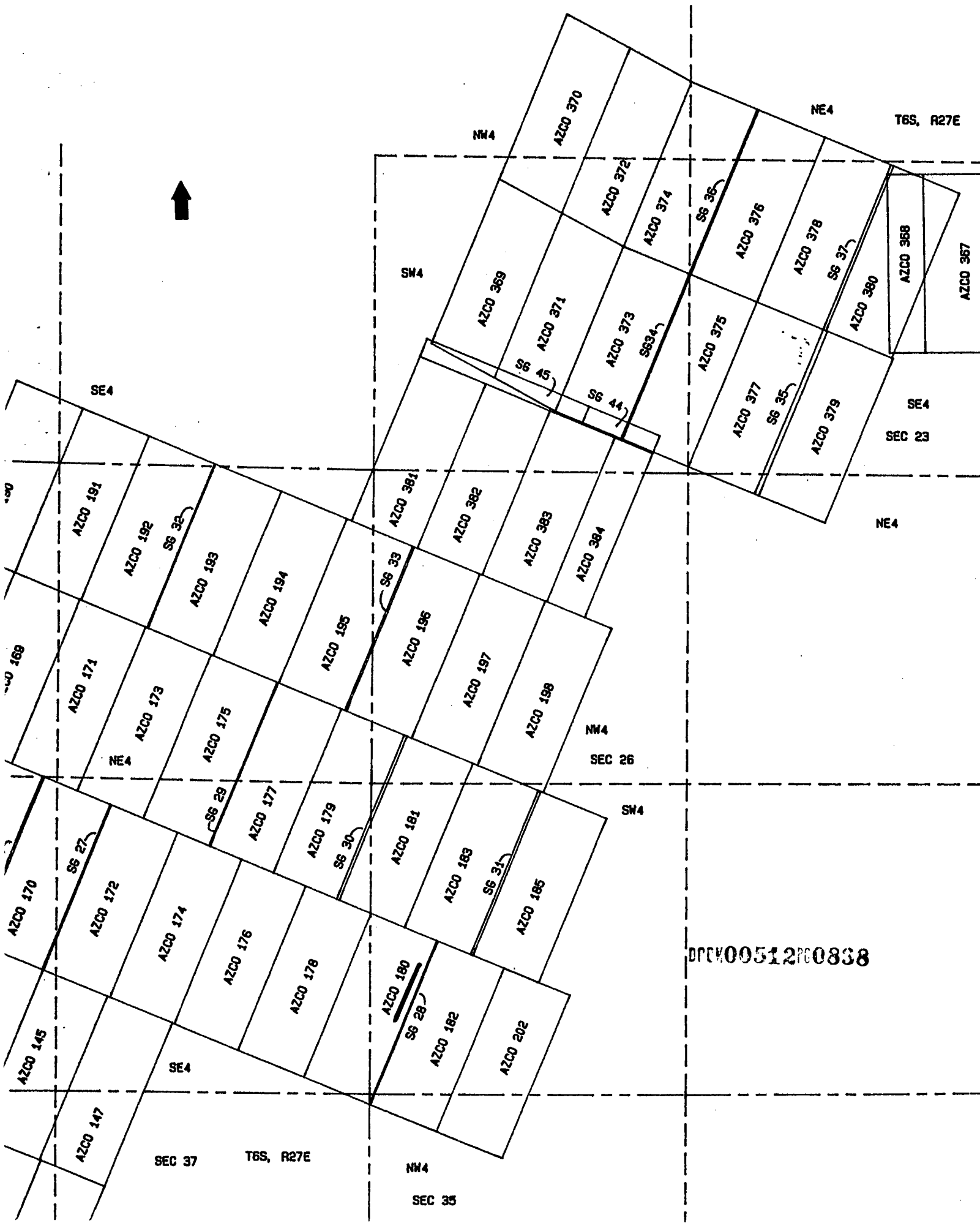
JUN 26 1997 [Signature]

PHELPS DOGE MINING COMPANY
AMENDED AZCO LODE CLAIMS &
SG LODE MINING CLAIMS
LONE STAR MINING DISTRICT
GRAHAM COUNTY, ARIZONA
SCALE: 1" = 1000'

ARIZONA
STATE OFFICE
PHOENIX, ARIZONA

AUG 15 11 07 AM '96

RECEIVED
BUREAU OF
LAND MANAGEMENT



DP0000512000838

A MC 292845

LOCATION NOTICE
Lode

Notice is hereby given that the Azco No. 180 lode mining claim was located by Azco Mining Co Inc. whose address is 808 10th St. Golden Colo.80401 on Nov. 16 1988.

This claim is 1500 feet long and 600 feet wide, forming a claim in the shape of a parallelogram. The general course of this claim is N - E / S - W. From the location monument at which this notice is posted, this claim runs 25 feet NE.

The location monument of this claim is in section 26 of T. 6 S., R. 27 E. G. & S.R.M.

The NE cor of this claim is approximately 600 feet East and 1300 feet North of the SW Corner of section 26 Of T. 6 S., R. 27 E.

This claim falls within the SW quarter(s) of section 26 of T. 6 S. R. 27 E. It is also in SE 1/4 SEC 27.

This claim is in the Lone Star Mining District in Graham County arizona.

All monuments consist of posts at least 1 1/2 inches wide and 4 feet above the ground.

James A. Gandy
Locator/Agent

RECEIVED
B.L.M. AZ STATE OFFICE
1989 FEB - 2 PM 2:19
NOENIX, ARIZONA



08/13/96 11:30 AM 9.00 4330

ARIZONA
AMENDED NOTICE OF LOCATION
(Lode Claim)

STATE OF ARIZONA, County of Graham, ss Fee \$ No. _____
I hereby certify that the within instrument was filed and recorded
request of Phelps Dodge Mining
In Docket No. 512 Page 839-40 and indexed in ANML
Witness my hand and official seal the day and year aforesaid.
SHIRLEY ANGLE
COUNTY RECORDER BY Kathy Rogers

Notice is hereby given that Phelps Dodge Mining Company, whose mailing address is PO Box 151, Safford, AZ 85548, by its undersigned agent, makes this amended location of the AZCO 181 lode mining claim in the Lone Star Mining District, County of Graham, State of Arizona.

The general course of the claim is from North to South, and said claim is located within the SE4, SEC 27, & the NW & SW Quarter(s) of Section 26, Township 6 South, Range 27 East, Gila and Salt River Meridian, Arizona.

This Notice is posted upon a location monument on the centerline of the claim, said monument being located approximately 3722 feet SOUTH and 14 feet EAST from the NW corner of Section 26, Township 6 South, Range 27 East, G&SRM, Arizona. This claim is 1500 feet in length, running 1480 feet in a northerly direction and 20 feet in a southerly direction from said location monument and 600 feet in width (300 feet on either side of the centerline of the claim), forming a claim in the shape of a parallelogram.

Starting at the location monument, thence S22°W 19 feet to the SOUTH center end of the claim, thence N68°W feet to the SW corner, thence N22°E feet to the NW corner, thence S68°E feet to the NORTH center end, thence S68°E feet to the NE corner, thence S22°W feet to the SE corner, thence N68°W feet to the SOUTH center end.

The location monument is in Section 26, Township 6 South, Range 27 East, G&SRM, Graham County, Arizona.

The undersigned claims the ground as depicted on the attached map or sketch.

This claim has been monumented in accordance with State and Federal law.

The original location notice and earlier amended location notice(s), if any, are recorded in the Official Records of Graham County, Arizona, and are filed with the Bureau of Land Management Department of Interior, as follows:

Name of Claim	Recorded Doc	Page	BLM Serial Number
AZCO # 181	413	366/367	AMC 292846
AZCO # 181	415	07	

This amended location is made for the purposes of including land not previously open to location and adjusting the boundaries of said claim and correcting any defects which may exist in the original location or the record thereof, hereby waiving no rights acquired under and by virtue of said original location.

Amended, dated and posted on the ground this 16 day of JULY, 1996. Time: 12:28 PM.

PHELPS DODGE CORPORATION
Owner

By David Dearden
Agent

Witness Jim W. Lantz

DOC#09512#0839

ENTERED IN COMPUTER

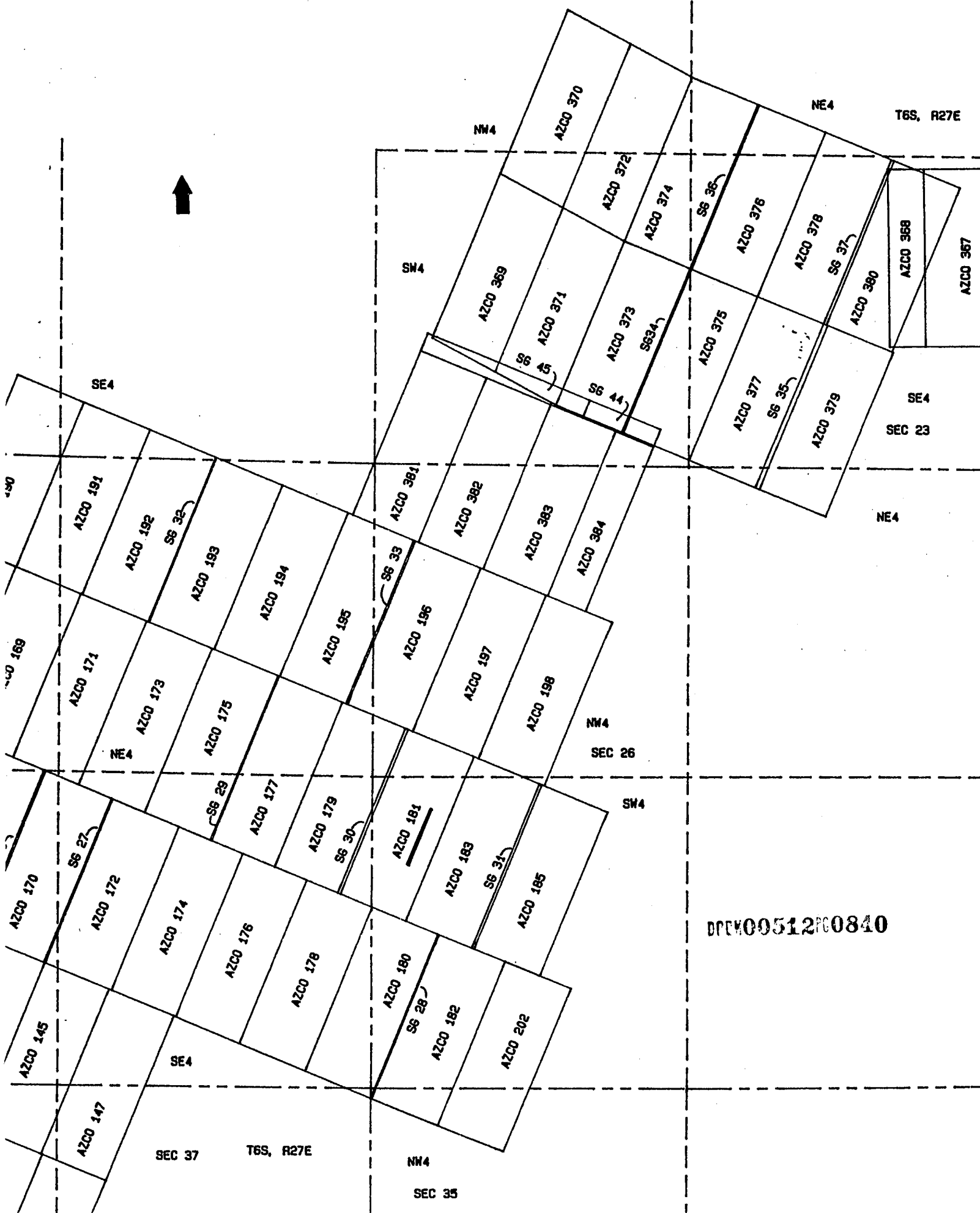
JUN 26 1997 [Signature]

RECEIVED
BUREAU OF
LAND MANAGEMENT
ARIZONA
STATE OFFICE
PHOENIX, ARIZONA
AUG 15 11 07 AM '96

PHELPS DOGE MINING COMPANY
 AMENDED AZCO LODE CLAIMS &
 SG LODE MINING CLAIMS
 LONE STAR MINING DISTRICT
 GRAHAM COUNTY, ARIZONA
 SCALE: 1" = 1000'

ARIZONA
 STATE OFFICE
 PHOENIX, ARIZONA

RECEIVED
 BUREAU OF
 LAND MANAGEMENT
 AUG 15 11 07 AM '96



DPCM00512PG0840

292846
Lji

AMENDED NOTICE OF LOCATION
(Lode Claim)

Notice is hereby given that Azco Mining Co. Inc., whose mailing address is 808 10th St. Golden Colo. 80401, by it's undersigned agent, makes this amended location of the Azco No 181 lode mining claim in the Lone Star Mining District in Graham County, Arizona.

This claim was located on the 16 day of Nov, 1988. The general course of this claim is from NE to SW. From the location notice at which this notice is posted, this claim runs 25 feet SW.

The location monument is in Section 26 Township 6S, Range 27E G&SRM, Arizona. The NE corner of this claim is approximately 900 feet EAST and 2800 feet North from the SW corner of Section 26 Township 6S, Range 27E G&SRM Arizona.

This claim falls within the SW & NW quarter(s) of Section 26 of Township 6S, Range 27E. IT is also in SE 1/4 Sec 27.

This claim has been monumented in accordance with State and Federal law.

The original location and earlier amended location notices, if any, are recorded in the Official Records of Graham County, Arizona, and filed with the Bureau of Land Management, Department of Interior as follows:

Book	Page	BLM Serial No.
413	366-367	292846

This amended Location Notice is made for the purpose of adjusting the boundaries of said claims and correcting any defects which may exist in the original location or the record thereof, hereby waiving no rights acquired under and by virtue of said original location.

Dated and posted on the ground this 30 day of Mar 1989.

STATE OF ARIZONA, County of Graham, ss Fee \$ 9.00 No. 1359
I hereby certify that the within instrument was filed and recorded at request of Azco 3-31-89 9:31 AM
In Pocket No. 415 Page 07 and indexed in Mining
Witness my hand and official seal the day and year aforesaid.
SHIRLEY ANGLE
COUNTY RECORDER BY Shirley Angle



Azco Mining Co Inc.
By James A. Gentry
Agent PHOENIX, ARIZONA

1989 APR -5 PM 12:22
B.L.M. AZ STATE OFFICE
DOCKET # 415 PAGE 07

ENTERED IN COMPUTER
4-10-89 Lji

A MC 292846

LOCATION NOTICE
Lode

Notice is hereby given that the Azco No. 181 lode mining claim was located by Azco Mining Co Inc, whose address is 808 10th St. Golden Colo.80401 on Nov. 16 1988.

This claim is 1500 feet long and 600 feet wide, forming a claim in the shape of a parallelogram. The general course of this claim is N - E / S - W. From the location monument at which this notice is posted, this claim runs 25 feet SW.

The location monument of this claim is in section 26 of T. 6 S., R. 27 E. G. & S.R.M.

The NE cor of this claim is approximately 900 feet East and 2800 feet North of the SW Corner of section 26 Of T. 6 S., R. 27 E.


This claim falls within the SW quarter(s) of section 26 of T. 6 S. R. 27 E. It is also in _____.

This claim is in the Lone Star Mining District in Graham County arizona.

All monuments consist of posts at least 1 1/2 inches wide and 4 feet above the ground.

James A. Gandy
Locator/Agent

RECEIVED
BLM
AZ STATE OFFICE
PHOENIX, ARIZONA
1989 FEB -2 PM 2:19



08-96 11:30 AM 9.00 4331

STATE OF ARIZONA, County of Graham, ss Fee \$ No.
I hereby certify that the within instrument was filed and recorded
request of Phelps Dodge Mining
In Docket No. 512 Page 841-2 and Indexed in ANML
Witness my hand and official seal the day and year aforesaid.
COUNTY RECORDER BY Kathy Rogers

ARIZONA
AMENDED NOTICE OF LOCATION
(Lode Claim)

Notice is hereby given that Phelps Dodge Mining Company, whose mailing address is PO Box 151, Safford, AZ 85548, by its undersigned agent, makes this amended location of the AZCO 182 lode mining claim in the Lone Star Mining District, County of Graham, State of Arizona.

The general course of the claim is from North to South, and said claim is located within the NWA, SEC 35, & the SW Quarter(s) of Section 26, Township 6 South, Range 27 East, Gila and Salt River Meridian, Arizona.

This Notice is posted upon a location monument on the centerline of the claim, said monument being located approximately 4097 feet SOUTH and 831 feet EAST from the NW corner of Section 26, Township 6 South, Range 27 East, G&SRM, Arizona. This claim is 1500 feet in length, running 23 feet in a northerly direction and 1477 feet in a southerly direction from said location monument and 600 feet in width (300 feet on either side of the centerline of the claim), forming a claim in the shape of a parallelogram.

Starting at the location monument, thence N22°E 22 feet to the NORTH center end of the claim, thence 568°E 298 feet to the NE corner, thence 522°W 1498 feet to the SE corner, thence N68°W 298 feet to the SOUTH center end, thence N68°W 298 feet to the SW corner, thence N22°E 1498 feet to the NW corner, thence 568°E 298 feet to the NORTH center end.

The location monument is in Section 26, Township 6 South, Range 27 East, G&SRM, Graham County, Arizona.

The undersigned claims the ground as depicted on the attached map or sketch.

This claim has been monumented in accordance with State and Federal law.

The original location notice and earlier amended location notice(s), if any, are recorded in the Official Records of Graham County, Arizona, and are filed with the Bureau of Land Management Department of Interior, as follows:

Table with 4 columns: Name of Claim, Recorded Doc, Page, BLM Serial Number. Row 1: AZCO #182, 413, 368/369, AMC 292847

This amended location is made for the purposes of including land not previously open to location and adjusting the boundaries of said claim and correcting any defects which may exist in the original location or the record thereof, hereby waiving no rights acquired under and by virtue of said original location.

Amended, dated and posted on the ground this 16 day of JULY, 1996. Time: 1:08 PM.

PHELPS DODGE CORPORATION
Owner

By David DeFuria
Agent

Witness Jim W. Barrett

DOC#00512PC0841

ENTERED IN...

JUN 26 1997

Handwritten initials JB

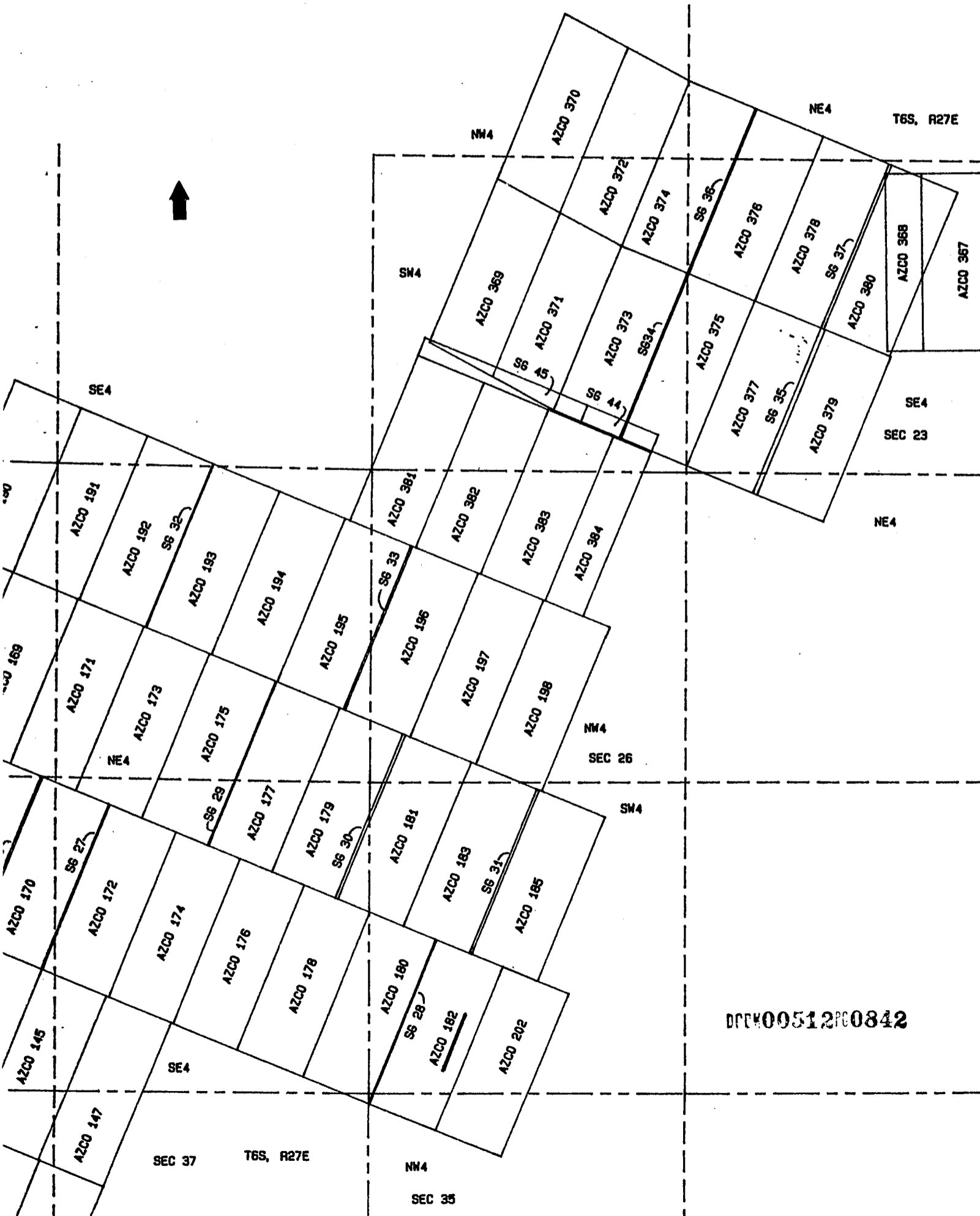
RECEIVED BUREAU OF LAND MANAGEMENT AUG 15 11 07 AM ARIZONA STATE OFFICE PHOENIX, ARIZONA

PHELPS DOGE MINING COMPANY
AMENDED AZCO LODE CLAIMS &
SG LODE MINING CLAIMS
LONE STAR MINING DISTRICT
GRAHAM COUNTY, ARIZONA
SCALE: 1" = 1000'

ARIZONA
STATE OFFICE
PHOENIX, ARIZONA

AUG 15 11 07 AM '96

RECEIVED
BUREAU OF
LAND MANAGEMENT



DPCH00512PG0842

20
A MC 292847

LOCATION NOTICE
Lode

Notice is hereby given that the Azco No. 182 lode mining claim was located by Azco Mining Co Inc, whose address is 808 10th St. Golden Colo.80401 on Nov. 16 1988.

This claim is 1500 feet long and 600 feet wide, forming a claim in the shape of a parallelogram. The general course of this claim is N - E / S - W. From the location monument at which this notice is posted, this claim runs 25 feet NE.

The location monument of this claim is in section 26 of T. 6 S., R. 27 E. G. & S.R.M.

The NE cor of this claim is approximately 1200 feet East and 1100 feet North of the SW Corner of section 26 Of T. 6 S., R. 27 E.

This claim falls within the SW quarter(s) of section 26 of T. 6 S. R. 27 E. It is also in NW 1/4 Sec 35.

This claim is in the Lone Star Mining District in Graham County arizona.

All monuments consist of posts at least 1 1/2 inches wide and 4 feet above the ground.

James A. Yancy
Locator/Agent

RECEIVED
B.L.M. AZ STATE OFFICE
1989 FEB - 2 PM 2:19
PHOENIX, ARIZONA



08/13 11:30 AM 9.00 4332

ARIZONA, County of Graham, ss Fee \$ No.

I hereby certify that the within instrument was filed and recorded

request of Phelps Dodge Mining

In Booklet No. 512 Page 843-4 and Indexed in ANML

Witness my hand and official seal the day and year aforesaid.

STURLEY ANGLE

Kathy Rogers

ARIZONA
AMENDED NOTICE OF LOCATION
(Lode Claim)

Notice is hereby given that Phelps Dodge Mining Company, whose mailing address is PO Box 151, Safford, AZ 85548, by its undersigned agent, makes this amended location of the AZCO 183 lode mining claim in the Lone Star Mining District, County of Graham, State of Arizona.

The general course of the claim is from North to South, and said claim is located within the NW 4SW Quarter(s) of Section 26, Township 6 South, Range 27 East, Gila and Salt River Meridian, Arizona.

This Notice is posted upon a location monument on the centerline of the claim, said monument being located approximately 3927 feet SOUTH and 572 feet EAST from the NW corner of Section 26, Township 6 South, Range 27 East, G&SRM, Arizona. This claim is 1500 feet in length, running 1461 feet in a northerly direction and 39 feet in a southerly direction from said location monument and 600 feet in width (300 feet on either side of the centerline of the claim), forming a claim in the shape of a parallelogram.

Starting at the location monument, thence	<u>522°W 38</u>
feet to the <u>SOUTH</u> center end of the claim, thence	<u>N68°W</u>
<u>297</u> feet to the <u>SW</u> corner, thence	<u>N22°E</u>
<u>1498</u> feet to the <u>NW</u> corner, thence	<u>S68°E</u>
<u>298</u> feet to the <u>NORTH</u> center end, thence	<u>S68°E</u>
<u>298</u> feet to the <u>NE</u> corner, thence	<u>S22°W</u>
<u>1498</u> feet to the <u>SE</u> corner, thence	<u>N68°W</u>
<u>297</u> feet to the <u>SOUTH</u> center end.	

The location monument is in Section 26, Township 6 South, Range 27 East, G&SRM, Graham County, Arizona.

The undersigned claims the ground as depicted on the attached map or sketch.

This claim has been monumented in accordance with State and Federal law.

The original location notice and earlier amended location notice(s), if any, are recorded in the Official Records of Graham County, Arizona, and are filed with the Bureau of Land Management Department of Interior, as follows:

Name of Claim	Recorded Doc	Page	BLM Serial Number
AZCO #183	413	370/371	AMC 292848

This amended location is made for the purposes of including land not previously open to location and adjusting the boundaries of said claim and correcting any defects which may exist in the original location or the record thereof, hereby waiving no rights acquired under and by virtue of said original location.

Amended, dated and posted on the ground this 16 day of JULY, 1996. Time: 12:59 PM.

PHELPS DODGE CORPORATION
Owner

By *David DePauw*
Agent

Witness *Jim W. Gault*

DRM00512PG0843

ENTERED IN COMPUTER

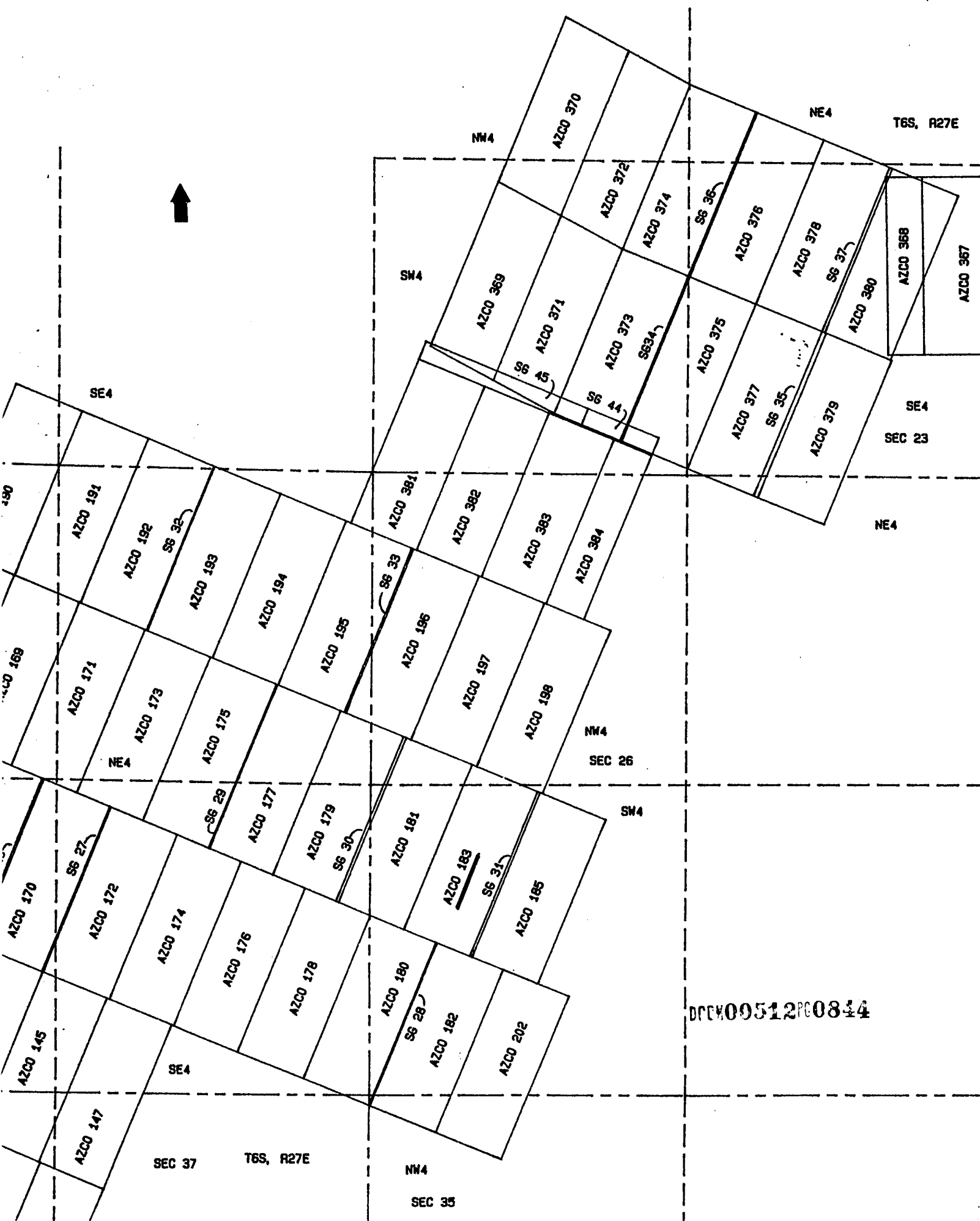
JUN 26 1997

JB

RECEIVED
BUREAU OF
LAND MANAGEMENT
ARIZONA
STATE OFFICE
PHOENIX, ARIZONA
AUG 15 11 07 AM '97

PHELPS DOGE MINING COMPANY
 AMENDED AZCO LODE CLAIMS &
 SG LODE MINING CLAIMS
 LONE STAR MINING DISTRICT
 GRAHAM COUNTY, ARIZONA
 SCALE: 1" = 1000'

RECEIVED
 BUREAU OF
 LAND MANAGEMENT
 ARIZONA
 STATE OFFICE
 PHOENIX, ARIZONA
 AUG 15 11 07 AM '96



DPG00512PG0814

A MC 292848

LOCATION NOTICE

Lode

Notice is hereby given that the Azco No. 183 lode mining claim was located by Azco Mining Co Inc, whose address is 308 10th St. Golden Colo.80401 on Nov. 16 1988.

This claim is 1500 feet long and 600 feet wide, forming a claim in the shape of a parallelogram. The general course of this claim is N - E / S - W. From the location monument at which this notice is posted, this claim runs 25 feet SW.

The location monument of this claim is in section 26 of T. 6 S., R. 27 E. G. & S.R.M.

The NE cor of this claim is approximately 1500 feet East and 2600 feet North of the SW Corner of section 26 Of T. 6 S., R. 27 E.

This claim falls within the SW quarter(s) of section 26 of T. 6 S. R. 27 E. It is also in _____

This claim is in the Lone Star Mining District in Graham County arizona.

All monuments consist of posts at least 1 1/2 inches and 4 feet above the ground.

James A. Gandy
Locator/Agent

RECEIVED
B.L.M. AZ STATE OFFICE
1989 FEB 12 PM 2:19
TUCSON ARIZONA

A MC 292849

LOCATION NOTICE
Lode

Notice is hereby given that the Azco No. 184 lode mining claim was located by Azco Mining Co Inc, whose address is 808 10th St. Golden Colo.80401 on Nov. 17 1988.

This claim is 1500 feet long and 600 feet wide, forming a claim in the shape of a parallelogram. The general course of this claim is N - E / S - W. From the location monument at which this notice is posted, this claim runs 25 feet NE.

The location monument of this claim is in section 34 of T. 6 S., R. 27 E. G. & S.R.M.

The NE cor of this claim is approximately 4200 feet East and 2500 feet North of the SW Corner of section 34 Of T. 6 S., R. 27 E.

This claim falls within the SE quarter(s) of section 34 of T. 6 S. R. 27 E. It is also in _____.

This claim is in the Lone Star Mining District in Graham County arizona.

All monuments consist of posts at least 1 1/2 inches in diameter and 4 feet above the ground.


DEAD

James A. Gandy
Locator/Agent

RECEIVED
B.L.M. AZ STATE OFFICE
PHOENIX ARIZONA
1989 FEB -2 PM 2:19

MAY 09 1994

MH



ARIZONA
AMENDED NOTICE OF LOCATION
(Lode Claim)

08/17/96 11:30 AM 9.00 4339
STATE OF ARIZONA, County of Graham, ss Fee \$ No.
I hereby certify that the within instrument was filed and record'd
request of Phelps Dodge Mining
in Booklet No 512 Page 857-8 and indexed in ANML
Witness my hand and official seal the day and year aforesaid.
COURT CLERK
JUDY ROGERS

Notice is hereby given that Phelps Dodge Mining Company, whose mailing address is PO Box 151, Safford, AZ 85548, by its undersigned agent, makes this amended location of the AZCO 195 lode mining claim in the Lone Star Mining District, County of Graham, State of Arizona.

The general course of the claim is from North to South, and said claim is located within the NW 1/4, SEC 26 & THE NE Quarter(s) of Section 27, Township 6 South, Range 27 East, Gila and Salt River Meridian, Arizona.

This Notice is posted upon a location monument on the centerline of the claim, said monument being located approximately 1887 feet SOUTH and 495 feet WEST from the NE corner of Section 27, Township 6 South, Range 27 East, G&SRM, Arizona. This claim is 1500 feet in length, running 1467 feet in a northerly direction and 33 feet in a southerly direction from said location monument and 600 feet in width (300 feet on either side of the centerline of the claim), forming a claim in the shape of a parallelogram.

Starting at the location monument, thence 522°W 32 feet to the SOUTH center end of the claim, thence N68°W 300 feet to the SW corner, thence N22°E 1498 feet to the NW corner, thence S68°E 300 feet to the NORTH center end, thence S68°E 298 feet to the NE corner, thence S22°W 1498 feet to the SE corner, thence N68°W 298 feet to the SOUTH center end.

The location monument is in Section 27, Township 6 South, Range 27 East, G&SRM, Graham County, Arizona.

The undersigned claims the ground as depicted on the attached map or sketch.

This claim has been monumented in accordance with State and Federal law.

The original location notice and earlier amended location notice(s), if any, are recorded in the Official Records of Graham County, Arizona, and are filed with the Bureau of Land Management Department of Interior, as follows:

Name of Claim	Recorded Doc	Page	BLM Serial Number
AZCO #195	413	374/375	AMC 292850

This amended location is made for the purposes of including land not previously open to location and adjusting the boundaries of said claim and correcting any defects which may exist in the original location or the record thereof, hereby waiving no rights acquired under and by virtue of said original location.

Amended, dated and posted on the ground this 17 day of JULY, 1996. Time: 9:37 AM.

PHELPS DODGE CORPORATION
Owner

By David Alexander
Agent

Witness Jim W. Smith

DPK0051200857

ENTERED IN COMPUTER

JUN 26 1997

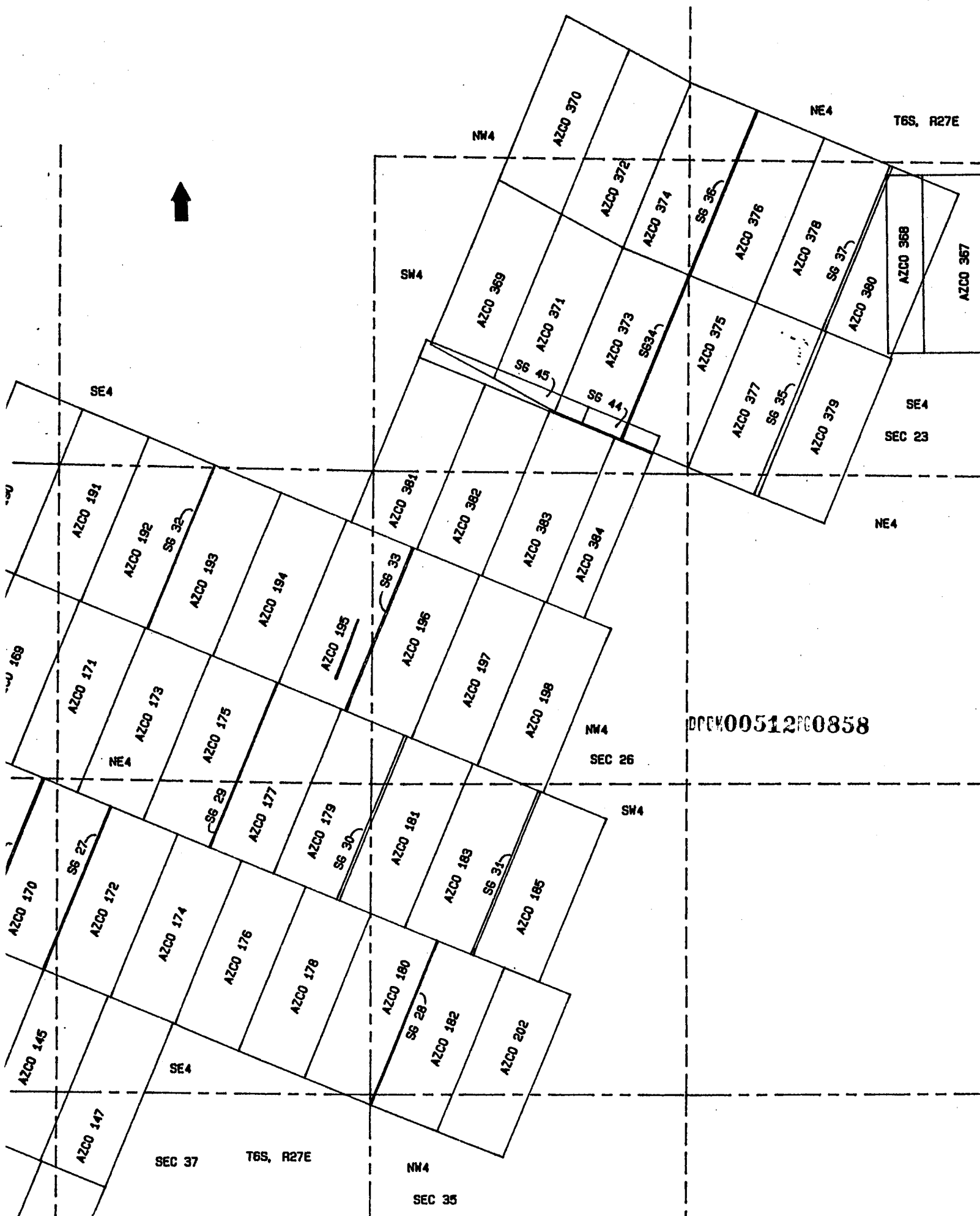
RECEIVED
BUREAU OF
LAND MANAGEMENT
ARIZONA
STATE OFFICE
PHOENIX, ARIZONA
AUG 15 11 07 AM '96

PHELPS DOGE MINING COMPANY
AMENDED AZCO LODE CLAIMS &
SG LODE MINING CLAIMS
LONE STAR MINING DISTRICT
GRAHAM COUNTY, ARIZONA
SCALE: 1" = 1000'

ARIZONA
STATE OFFICE
PHOENIX, ARIZONA

AUG 15 11 08 AM '96

RECEIVED
BUREAU OF
LAND MANAGEMENT



A MC 292850

LOCATION NOTICE
Lode

Notice is hereby given that the Azco No. 195 lode mining claim was located by Azco Mining Co Inc, whose address is 808 10th St. Golden Colo.80401 on Nov. 18 1988.

This claim is 1500 feet long and 600 feet wide, forming a claim in the shape of a parallelogram. The general course of this claim is N - E / S - W. From the location monument at which this notice is posted, this claim runs 25 feet SW.

The location monument of this claim is in section 27 of T. 6 S., R. 27 E. G. & S.R.M.

The NE cor of this claim is approximately 400 feet East and 4600 feet North of the SW Corner of section 26 Of T. 6 S., R. 27 E.

This claim falls within the NW 1/4 quarter(s) of section 26 of T. 6 S. R. 27 E. It is also in NE 1/4 Sec 27.

This claim is in the Lone Star Mining District in Graham County arizona.

All monuments consist of posts at least 1 1/2 inches wide and 4 feet above the ground.

James A. Gary
Locator/Agent

RECEIVED
B.L.H. AZ STATE OFFICE
PHOENIX, ARIZONA
1989 FEB - 2 PM 2:14



08/13/96 11:30 AM 9.00 4340

ARIZONA
AMENDED NOTICE OF LOCATION
(Lode Claim)

County of Graham, as Fee \$ No.
Phelps Dodge Mining
Book No. 512 Page 859-60 and indexed in ANML
Kathy Rogers

Notice is hereby given that Phelps Dodge Mining Company, whose mailing address is PO Box 151, Safford, AZ 85548, by its undersigned agent, makes this amended location of the AZCO 196 lode mining claim in the Lone Star Mining District, County of Graham, State of Arizona.

The general course of the claim is from North to South, and said claim is located within the NE4, SEC 27 & THE NW Quarter(s) of Section 26, Township 6 South, Range 27 East, Gila and Salt River Meridian, Arizona.

This Notice is posted upon a location monument on the centerline of the claim, said monument being located approximately 2113 feet SOUTH and 73 feet EAST from the NW corner of Section 26, Township 6 South, Range 27 East, G&SRM, Arizona. This claim is 1500 feet in length, running 1464 feet in a northerly direction and 36 feet in a southerly direction from said location monument and 600 feet in width (300 feet on either side of the centerline of the claim), forming a claim in the shape of a parallelogram.

Starting at the location monument, thence S22°W 35 feet to the SOUTH center end of the claim, thence N68°W 298 feet to the SW corner, thence N22°E 1498 feet to the NW corner, thence S68°E 298 feet to the NORTH center end, thence S68°E 293 feet to the NE corner, thence S22°W 1498 feet to the SE corner, thence N68°W 293 feet to the SOUTH center end.

The location monument is in Section 26, Township 6 South, Range 27 East, G&SRM, Graham County, Arizona.

The undersigned claims the ground as depicted on the attached map or sketch.

This claim has been monumented in accordance with State and Federal law.

The original location notice and earlier amended location notice(s), if any, are recorded in the Official Records of Graham County, Arizona, and are filed with the Bureau of Land Management Department of Interior, as follows:

Name of Claim	Recorded Doc	Page	BLM Serial Number
AZCO # 196	413	376/377	AMC 292851

This amended location is made for the purposes of including land not previously open to location and adjusting the boundaries of said claim and correcting any defects which may exist in the original location or the record thereof, hereby waiving no rights acquired under and by virtue of said original location.

Amended, dated and posted on the ground this 17 day of JULY, 1996. Time: 9:44 AM.

PHELPS DODGE CORPORATION
Owner

By David DeFaunder
Agent

Witness Jim W. Garrett

RECEIVED
BUREAU OF
LAND MANAGEMENT
Aug 15 11 08 AM '96
ARIZONA
STATE OFFICE
PHOENIX, ARIZONA

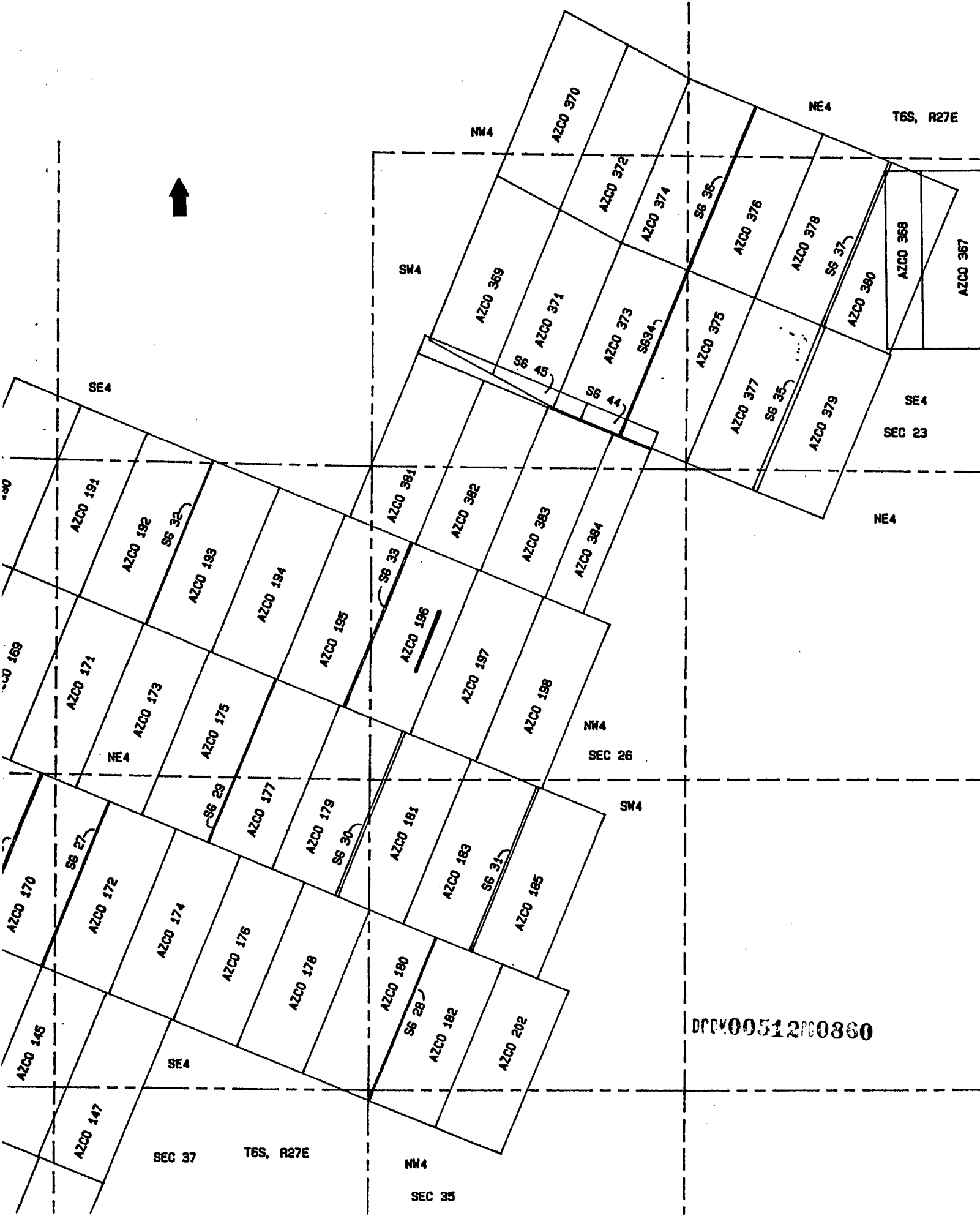
00000951200809

ENTERED IN COMPUTER

JUN 26 1997 *JZ*

PHELPS DOGE MINING COMPANY
AMENDED AZCO LODE CLAIMS &
SG LODE MINING CLAIMS
LONE STAR MINING DISTRICT
GRAHAM COUNTY, ARIZONA
SCALE: 1" = 1000'

RECEIVED
BUREAU OF
LAND MANAGEMENT
ARIZONA
STATE OFFICE
PHOENIX, ARIZONA
AUG 15 11 08 AM '96



DRC00512PC0860

A MC 292851

LOCATION NOTICE
Lode

Notice is hereby given that the Azco No. 196 lode mining claim was located by Azco Mining Co Inc, whose address is 808 10th St. Golden Colo.80401 on Nov. 18 1988.

This claim is 1500 feet long and 600 feet wide, forming a claim in the shape of a parallelogram. The general course of this claim is N - E / S - W. From the location monument at which this notice is posted, this claim runs 25 feet SW.

The location monument of this claim is in section 26 of T. 6 S., R. 27 E. G. & S.R.M.

The NE cor of this claim is approximately 900 feet East and 4400 feet North of the SW Corner of section 26 Of T. 6 S., R. 27 E.

This claim falls within the NW quarter(s) of section 26 of T. 6 S. R. 27 E. It is also in NE 1/4 Sec 27.

This claim is in the Lone Star Mining District in Graham County arizona.

All monuments consist of posts at least 1 1/2 inches wide and 4 feet above the ground.

James A. Gandy
Locator/Agent

RECEIVED
D.L.M. AZ STATE OFFICE
PHOENIX, ARIZONA
1989 FEB -2 PM 2:14



08/13/96 11:30 AM 9.00 4341

County of Graham, ss Fee \$ No. I hereby certify that the within instrument was filed and recorded at the request of Phelps Dodge Mining Co. Docket No. 512 Page 861-2 and indexed in ANML

ARIZONA AMENDED NOTICE OF LOCATION (Lode Claim)

Witness my hand and official seal the day and year aforesaid. STURLEY ANGLE Kathy Rogers

Notice is hereby given that Phelps Dodge Mining Company, whose mailing address is PO Box 151, Safford, AZ 85548, by its undersigned agent, makes this amended location of the AZCO 197 lode mining claim in the Lone Star Mining District, County of Graham, State of Arizona.

The general course of the claim is from North to South, and said claim is located within the NW Quarter(s) of Section 26, Township 6 South, Range 27 East, Gila and Salt River Meridian, Arizona.

This Notice is posted upon a location monument on the centerline of the claim, said monument being located approximately 2352 feet SOUTH and 609 feet EAST from the NW corner of Section 26, Township 6 South, Range 27 East, G&SRM, Arizona. This claim is 1500 feet in length, running 1485 feet in a northerly direction and 15 feet in a southerly direction from said location monument and 600 feet in width (300 feet on either side of the centerline of the claim), forming a claim in the shape of a parallelogram.

Starting at the location monument, thence 522°W 14 feet to the SOUTH center end of the claim, thence N68°W 293 feet to the SW corner, thence N22°E 1498 feet to the NW corner, thence 568°E 293 feet to the NORTH center end, thence 568°E 300 feet to the NE corner, thence 522°W 1498 feet to the SE corner, thence N68°W 300 feet to the SOUTH center end.

The location monument is in Section 26, Township 6 South, Range 27 East, G&SRM, Graham County, Arizona.

The undersigned claims the ground as depicted on the attached map or sketch.

This claim has been monumented in accordance with State and Federal law.

The original location notice and earlier amended location notice(s), if any, are recorded in the Official Records of Graham County, Arizona, and are filed with the Bureau of Land Management Department of Interior, as follows:

Name of Claim	Recorded Doc	Page	BLM Serial Number
AZCO #197	413	378/379	AMC 292852

This amended location is made for the purposes of including land not previously open to location and adjusting the boundaries of said claim and correcting any defects which may exist in the original location or the record thereof, hereby waiving no rights acquired under and by virtue of said original location.

Amended, dated and posted on the ground this 17 day of JULY, 1996. Time: 10:15 AM.

PHELPS DODGE CORPORATION

Owner By David DeLander Agent

Witness Jim W. Barrett

DPCH00512PC0861

ENTERED IN COMPUTER

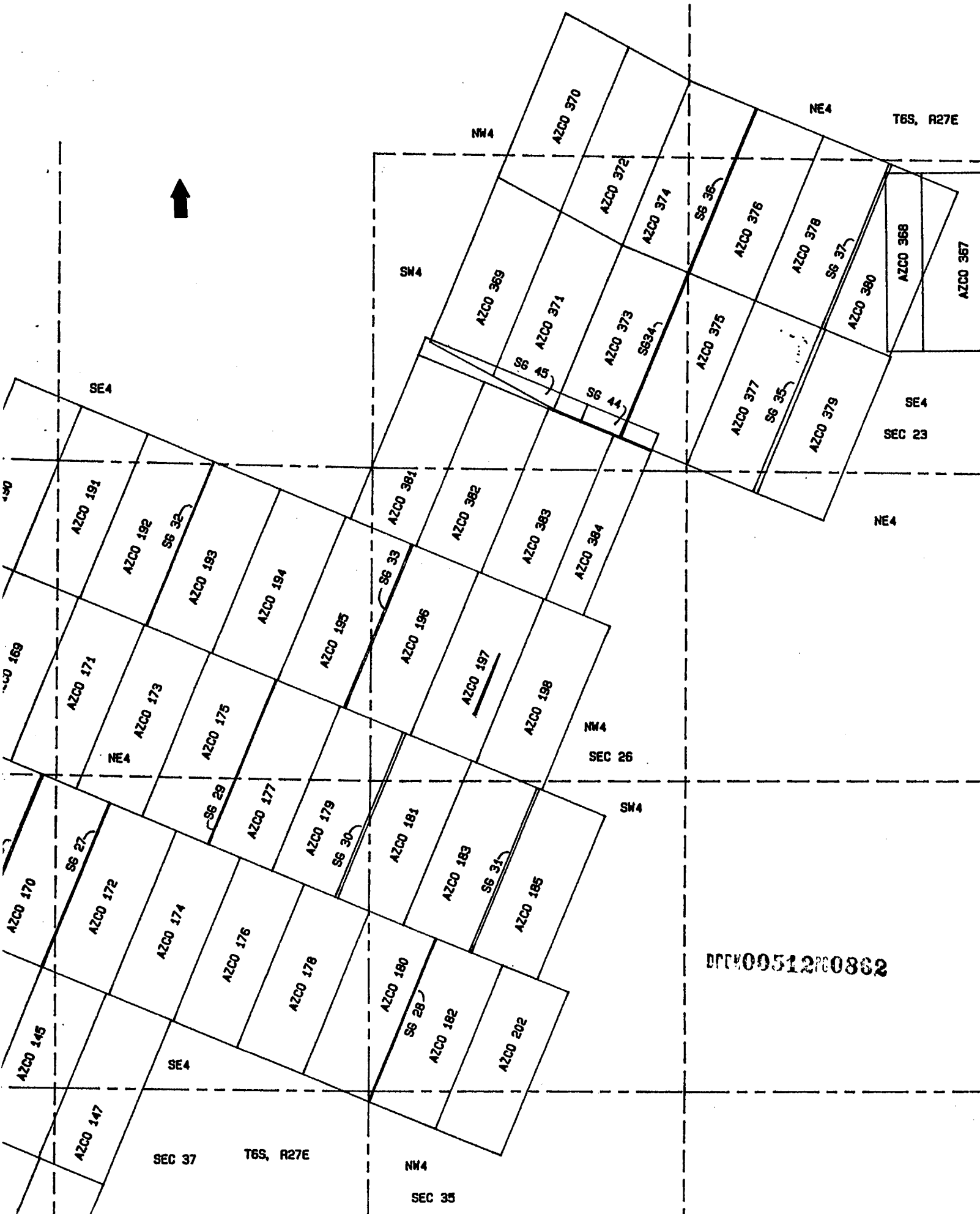
JUN 26 1997 JS

RECEIVED BUREAU OF LAND MANAGEMENT ARIZONA STATE OFFICE PHOENIX, ARIZONA Aug 15 11 08 AM '96

PHELPS DOGE MINING COMPANY
AMENDED AZCO LODE CLAIMS &
SG LODE MINING CLAIMS
LONE STAR MINING DISTRICT
GRAHAM COUNTY, ARIZONA
SCALE: 1" = 1000'

ARIZONA
STATE OFFICE
PHOENIX, ARIZONA

RECEIVED
BUREAU OF
LAND MANAGEMENT
AUG 15 11 08 AM '96



A MC 292852

LOCATION NOTICE
Lode

Notice is hereby given that the Azco No. 197 lode mining claim was located by Azco Mining Co Inc, whose address is 808 10th St. Golden Colo.80401 on Nov. 18 1988.

This claim is 1500 feet long and 600 feet wide, forming a claim in the shape of a parallelogram. The general course of this claim is N - E / S - W. From the location monument at which this notice is posted, this claim runs 25 feet SW.

The location monument of this claim is in section 26 of T. 6 S., R. 27 E. G. & S.R.M.

The NE cor of this claim is approximately 1500 feet East and 4200 feet North of the SW Corner of section 26 Of T. 6 S., R. 27 E.


This claim falls within the NW quarter(s) of section 26 of T. 6 S. R. 27 E. It is also in _____.

This claim is in the Lone Star Mining District in Graham County arizona.

All monuments consist of posts at least 1 1/2 inches wide and 4 feet above the ground.

James W. Gandy
Locator/Agent

RECEIVED
B.M. AZ STATE OFFICE
PHOENIX, ARIZONA
1989 FEB -2 PM 2:14



08/13/96 11:30 AM 9.00 4342

PHOENIX, NA, County of Graham, as Fee \$ No.
 hereby certify that the within instrument was filed and recorded
 request of Phelps Dodge Mining
 In Booklet No. 512 Page 863-4 and indexed in ANML
 Witness my hand and official seal the day and year aforesaid.
 HUNLEY ANGLE
 COUNTY RECORDER BY Kathy Rogers

ARIZONA
 AMENDED NOTICE OF LOCATION
 (Lode Claim)

Notice is hereby given that Phelps Dodge Mining Company, whose mailing address is PO Box 151, Safford, AZ 85548, by its undersigned agent, makes this amended location of the AZCO 198 lode mining claim in the Lone Star Mining District, County of Graham, State of Arizona.

The general course of the claim is from North to South, and said claim is located within the NW 4 SW Quarter(s) of Section 26, Township 6 South, Range 27 East, Gila and Salt River Meridian, Arizona.

This Notice is posted upon a location monument on the centerline of the claim, said monument being located approximately 2572 feet SOUTH and 1167 feet EAST from the NW corner of Section 26, Township 6 South, Range 27 East, G&SRM, Arizona. This claim is 1500 feet in length, running 1479 feet in a northerly direction and 21 feet in a southerly direction from said location monument and 600 feet in width (300 feet on either side of the centerline of the claim), forming a claim in the shape of a parallelogram.

Starting at the location monument, thence S22°W 20 feet to the SOUTH center end of the claim, thence N68°W 300 feet to the SW corner, thence N22°E 1498 feet to the NW corner, thence S68°E 300 feet to the NORTH center end, thence S68°E 298 feet to the NE corner, thence S22°W 1498 feet to the SE corner, thence N68°W 298 feet to the SOUTH center end.

The location monument is in Section 26, Township 6 South, Range 27 East, G&SRM, Graham County, Arizona.

The undersigned claims the ground as depicted on the attached map or sketch.

This claim has been monumented in accordance with State and Federal law.

The original location notice and earlier amended location notice(s), if any, are recorded in the Official Records of Graham County, Arizona, and are filed with the Bureau of Land Management Department of Interior, as follows:

Name of Claim	Recorded Doc	Page	BLM Serial Number
AZCO #198	413	380/381	AMC 292853
AZCO #198	415	08	

This amended location is made for the purposes of including land not previously open to location and adjusting the boundaries of said claim and correcting any defects which may exist in the original location or the record thereof, hereby waiving no rights acquired under and by virtue of said original location.

Amended, dated and posted on the ground this 17 day of JULY, 1996. Time: 10:30 AM.

PHELPS DODGE CORPORATION
Owner

By David P. [Signature]
Agent

Witness Jim W. [Signature]

DPK00512PG0863

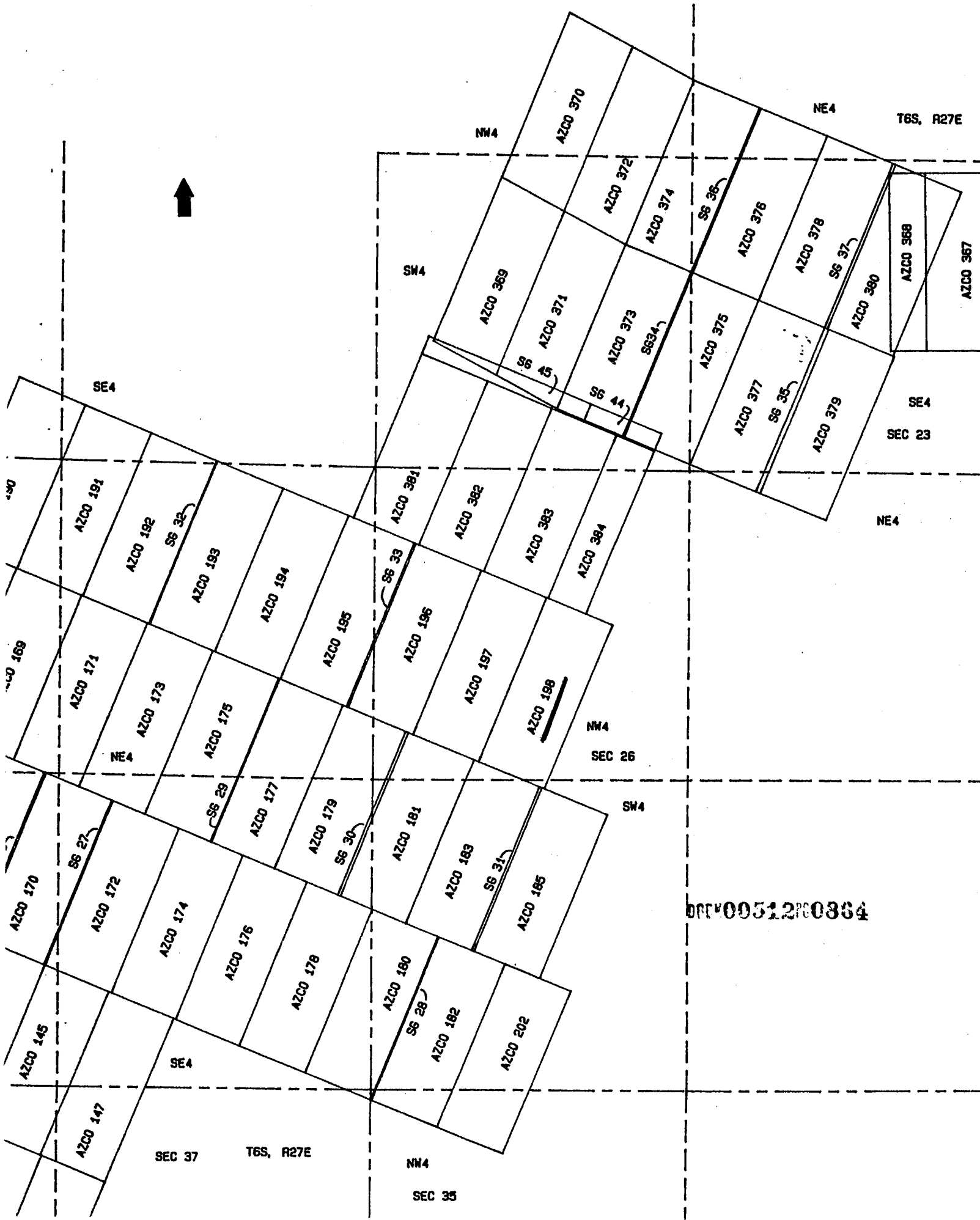
RECEIVED
 BUREAU OF
 LAND MANAGEMENT
 ARIZONA
 STATE OFFICE
 PHOENIX, ARIZONA
 AUG 15 11 08 AM '96

ENTERED IN COMPUTER

JUN 26 1997 [Signature]

PHELPS DOGE MINING COMPANY
 AMENDED AZCO LODE CLAIMS &
 SG LODE MINING CLAIMS
 LONE STAR MINING DISTRICT
 GRAHAM COUNTY, ARIZONA
 SCALE: 1" = 1000'

RECEIVED
 BUREAU OF
 LAND MANAGEMENT
 ARIZONA
 STATE OFFICE
 PHOENIX, ARIZONA
 AUG 15 11 08 AM '96



0051280864

292853
epi

AMENDED NOTICE OF LOCATION
(Lode Claim)

Notice is hereby given that Azco Mining Co. Inc., whose mailing address is 808 10th St. Golden Colo. 80401, by it's undersigned agent, makes this amended location of the Azco No. 198 lode mining claim in the Lone Star Mining District in Graham County, Arizona.

This claim was located on the 18 day of Nov, 1988. The general course of this claim is from NE to SW. From the location notice at which this notice is posted, this claim runs 25 feet SW.

The location monument is in Section 26 Township 6, Range 27 G&SRM, Arizona. The NE corner of this claim is approximately 2000 feet EAST and 3900 feet North from the SW corner of Section 26 Township 6S, Range 27E G&SRM Arizona.

This claim falls within the NW 8 SW quarter(s) of Section 26 of Township 6S, Range 27E. IT is also in _____.

This claim has been monumented in accordance with State and Federal law.

The original location and earlier amended location notices, if any, are recorded in the Official Records of Graham County, Arizona, and filed with the Bureau of Land Management, Department of Interior as follows:

Book	Page	BLM Serial No.
413	380-381	292853

This amended Location Notice is made for the purpose of adjusting the boundaries of said claims and correcting any defects which may exist in the original location or the record thereof, hereby waiving no rights acquired under and by virtue of said original location.

Dated and posted on the ground this 3d day of Mar 1989.

STATE OF ARIZONA, County of Graham, ss Fee \$ 9.00 No. 1360
I hereby certify that the within instrument was filed and recorded at request of Azco 3-31-89 9:31 AM
In Pocket No. 415 Page 08 and indexed in Mining
Witness my hand and official seal the day and year aforesaid.
SHIRLEY ANGLE
COUNTY RECORDER BY Shirley Angle

Azco Mining Co Inc.
By James W. Gray
Agent



1989 APR -5- PM 12:22
RECORDED
B.L.M. STATE OFFICE
POCKET 415 PAGE 08

ENTERED IN COMPUTER
4-10-89 ep

LOCATION NOTICE
Lode

Notice is hereby given that the Azco No. 198 lode mining claim was located by Azco Mining Co Inc, whose address is 808 10th St. Golden Colo.80401 on Nov. 18 1988.

This claim is 1500 feet long and 600 feet wide, forming a claim in the shape of a parallelogram. The general course of this claim is N - E / S - W. From the location monument at which this notice is posted, this claim runs 25 feet SW.

The location monument of this claim is in section 26 of T. 6 S., R. 27 E. G. & S.R.M.

The NE cor of this claim is approximately 2000 feet East and 2000 feet North of the SW Corner of section 26 Of T. 6 S., R. 27 E.

This claim falls within the NW quarter(s) of section 26 of T. 6 S. R. 27 E. It is also in _____.

This claim is in the Lone Star Mining District in Graham County arizona.

All monuments consist of posts at least 1 1/2 inches wide and 4 feet above the ground.

James A. Gandy
Locator/Agent

RECEIVED
B.L.M. AZ STATE OFFICE
PHOENIX, ARIZONA
1989 FEB -2 PM 2:14

A MC 292854

LOCATION NOTICE
Lode

Notice is hereby given that the Azco No. 200 lode mining claim was located by Azco Mining Co Inc, whose address is 808 10th St. Golden Colo.80401 on Nov. 18 1988.

This claim is 1500 feet long and 600 feet wide, forming a claim in the shape of a parallelogram. The general course of this claim is N - E / S - W. From the location monument at which this notice is posted, this claim runs 25 feet NE.

The location monument of this claim is in section 35 of T. 6 S., R. 27 E. G. & S.R.M.

The NE cor of this claim is approximately 600 feet East and 5000 feet North of the SW Corner of section 35 Of T. 6 S., R. 27 E.

This claim falls within the NW quarter(s) of section 35 of T. 6 S. R. 27 E. It is also in NE 1/4 Sec 34.

This claim is in the Lone Star Mining District in Graham County arizona.

All monuments consist of posts at least 1 1/2 inches wide and 4 feet above the ground.

James A Yancy
Locator/Agent

DEAD

MAY 09 1994 MH

RECEIVED
D.L.M. AZ STATE OFFICE
1989 FEB -2 PM 2:14
PHOENIX, ARIZONA

A MC 292855

LOCATION NOTICE
Lode

Notice is hereby given that the Azco No. 201 lode mining claim was located by Azco Mining Co Inc, whose address is 808 10th St. Golden Colo.80401 on Nov. 18 1988.

This claim is 1500 feet long and 600 feet wide, forming a claim in the shape of a parallelogram. The general course of this claim is N - E / S - W. From the location monument at which this notice is posted, this claim runs 25 feet NE.

The location monument of this claim is in section 35 of T. 6 S., R. 27 E. G. & S.R.M.

The NE cor of this claim is approximately 1200 feet East and 4700 feet North of the SW Corner of section 35 Of T. 6 S., R. 27 E.

This claim falls within the NW quarter(s) of section 35 of T. 6 S. R. 27 E. It is also in _____.

This claim is in the Lone Star Mining District in Graham County arizona.

All monuments consist of posts at least 1 1/2 inches wide and 4 feet above the ground.

James A. Gary
Locator/Agent

DEAD

MAY 09 1994 MA

RECEIVED
D.L.M. AZ STATE OFFICE
PHOENIX, ARIZONA
1989 FEB -2 PM 2:14


7/10/97

SERIAL NO: AMC292856 CLAIM NAME: AZCO NO 202 CASE TYPE: 384101
=====

PHELPS DODGE CORP 4521 U S HWY 191 MORENCI ,AZ 85540
OWNER
=====

6 S 27 E GILA-SALT R. 026 SW GRAHAM AZ
DISTRICT SAFFORD
6 S 27 E GILA-SALT R. 035 NW GRAHAM AZ
DISTRICT GILA-SALT R
=====

NOV 18,1988 403 LOCATION DATE
FEB 02,1989 395 RECORDATION DATE
AUG 22,1996 482 RENTAL/MAINTENANCE FEE 1997
AUG 22,1996 113 ADDITIONAL INFO RECEIVED RECEIPT 2263336
AUG 15,1996 635 AMENDED LOCATION FILED
DEC 15,1995 396 TRF OF INTEREST FILED AZCO MNG CO INC
AUG 23,1995 482 RENTAL/MAINTENANCE FEE 1996
AUG 23,1995 113 ADDITIONAL INFO RECEIVED RECEIPT 2147800
AUG 12,1994 482 RENTAL/MAINTENANCE FEE 1995
AUG 12,1994 113 ADDITIONAL INFO RECEIVED RECEIPT 2062108
AUG 19,1993 482 RENTAL/MAINTENANCE FEE 1994
AUG 19,1993 482 RENTAL/MAINTENANCE FEE 1993;RECEIPT 1901006
OCT 09,1992 480 EVID OF ASSMT FILED 1992
AUG 18,1992 974 AUTOMATED RECORD VERIF
FEB 02,1989 501 ACCT ADV IN LEAD FILE AMC292727
FEB 02,1989 500 MAP IN LEAD FILE AMC292727
FEB 02,1989 669 LAND STATUS CHECKED



08/15 11:30 AM 9.00 4343

AMENDED NOTICE OF LOCATION
(Lode Claim)

PHENIX, County of Graham, ss Fee \$ No.
I hereby certify that the within instrument was filed and recorded
in Book No. 512 Page 865-6 and Indexed in ANML
at my hand and official seal the day and year aforesaid.
TERRY ANGLE

Jathy Rogers
Deputy

Notice is hereby given that Phelps Dodge Mining Company, whose mailing address is PO Box 151, Safford, AZ 85548, by its undersigned agent, makes this amended location of the AZCO 202 lode mining claim in the Lone Star Mining District, County of Graham, State of Arizona.

The general course of the claim is from North to South, and said claim is located within the SW 1/4, SEC 26 & THE NW 1/4 Quarter(s) of Section 35, Township 6 South, Range 27 East, Gila and Salt River Meridian, Arizona.

This Notice is posted upon a location monument on the centerline of the claim, said monument being located approximately 5665 feet SOUTH and 840 feet EAST from the NW corner of Section 26, Township 6 South, Range 27 East, G&SRM, Arizona. This claim is 1500 feet in length, running 1474 feet in a northerly direction and 26 feet in a southerly direction from said location monument and 600 feet in width (300 feet on either side of the centerline of the claim), forming a claim in the shape of a parallelogram.

Starting at the location monument, thence	<u>522°W 25</u>
feet to the <u>south</u> center end of the claim, thence	<u>N68°W</u>
<u>298</u> feet to the <u>SW</u> corner, thence	<u>N22°E</u>
<u>1498</u> feet to the <u>NW</u> corner, thence	<u>S68°E</u>
<u>298</u> feet to the <u>NORTH</u> center end, thence	<u>S68°E</u>
<u>298</u> feet to the <u>NE</u> corner, thence	<u>S22°W</u>
<u>1498</u> feet to the <u>SE</u> corner, thence	<u>N68°W</u>
<u>298</u> feet to the <u>south</u> center end.	

The location monument is in Section 35, Township 6 South, Range 27 East, G&SRM, Graham County, Arizona.

The undersigned claims the ground as depicted on the attached map or sketch.

This claim has been monumented in accordance with State and Federal law.

The original location notice and earlier amended location notice(s), if any, are recorded in the Official Records of Graham County, Arizona, and are filed with the Bureau of Land Management Department of Interior, as follows:

Name of Claim	Recorded Doc	Page	BLM Serial Number
AZCO # 202	413	386/387	AMC 292856

This amended location is made for the purposes of including land not previously open to location and adjusting the boundaries of said claim and correcting any defects which may exist in the original location or the record thereof, hereby waiving no rights acquired under and by virtue of said original location.

Amended, dated and posted on the ground this 30 day of JULY, 1996. Time: 8:23 AM.

PHELPS DODGE CORPORATION
Owner

By Ray E. Thurman
Agent

DP#00512R0865

Witness Albert J. Morgan

ENTERED IN COMPUTER

JUL 10 1997

JTB

ARIZONA
STATE OFFICE
PHOENIX, ARIZONA

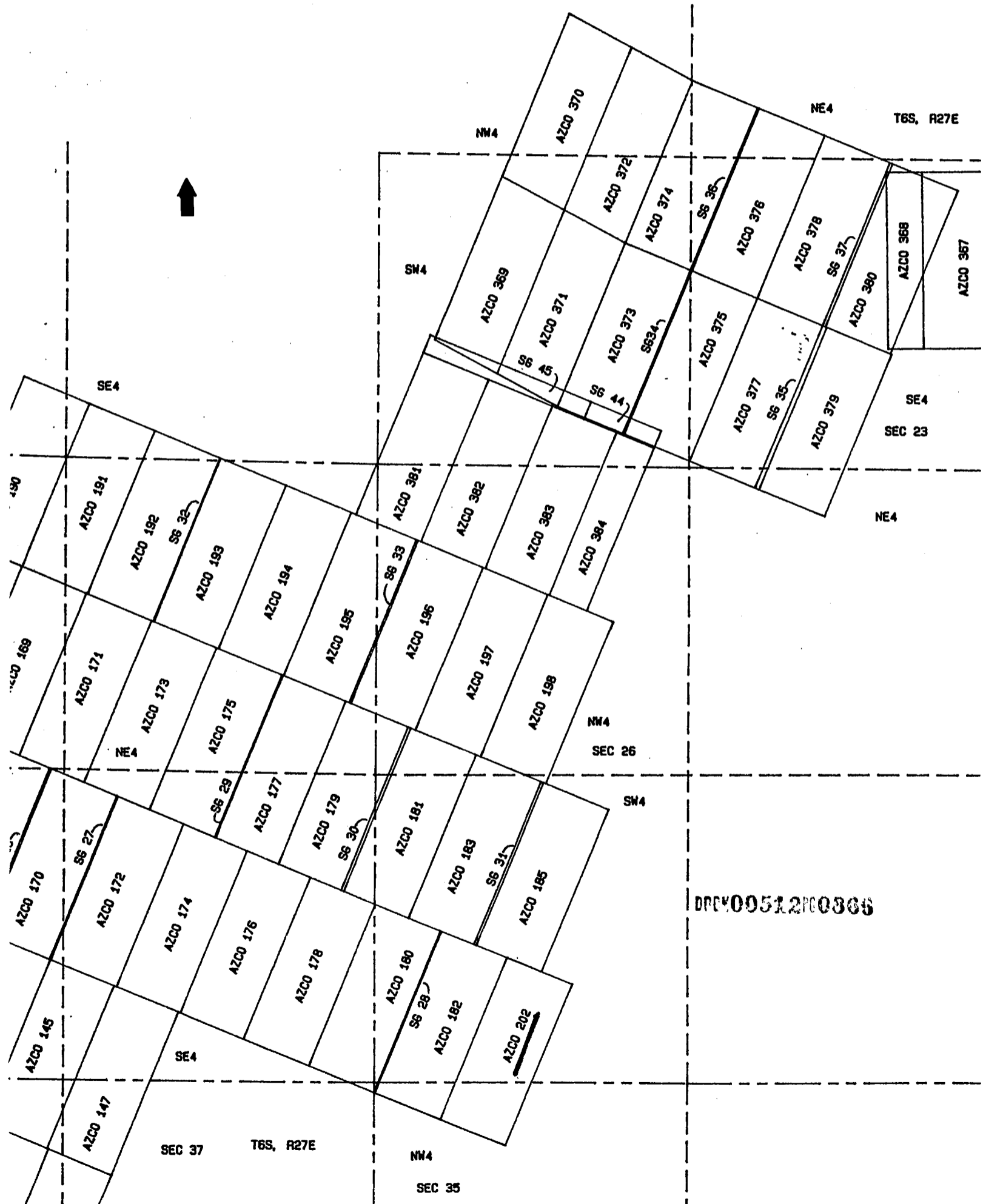
Aug 15 11 08 AM '96

RECEIVED
BUREAU OF
LAND MANAGEMENT

PHELPS DOGE MINING COMPANY
AMENDED AZCO LODE CLAIMS &
SG LODE MINING CLAIMS
LONE STAR MINING DISTRICT
GRAHAM COUNTY, ARIZONA
SCALE: 1" = 1000'

ARIZONA
STATE OFFICE
PHOENIX, ARIZONA

RECEIVED
BUREAU OF
LAND MANAGEMENT
AUG 15 11 08 AM '96



0051200366

A MC 292856

LOCATION NOTICE

Lode

Notice is hereby given that the Azco No. 202 lode mining claim was located by Azco Mining Co Inc, whose address is 808 10th St. Golden Colo.80401 on Nov. 18 1988.

This claim is 1500 feet long and 600 feet wide, forming a claim in the shape of a parallelogram. The general course of this claim is N - E / S - W. From the location monument at which this notice is posted, this claim runs 25 feet SW.

The location monument of this claim is in section 35 of T. 6 S., R. 27 E. G. & S.R.M.

The NE cor of this claim is approximately 1800 feet East and 800 feet North of the SW Corner of section 26 Of T. 6 S., R. 27 E.

This claim falls within the SW quarter(s) of section 26 of T. 6 S. R. 27 E. It is also in NW 1/4 sec 35.

This claim is in the Lone Star Mining District in Graham County arizona.

All monuments consist of posts at least 1 1/2 inches wide and 4 feet above the ground.

James A. Gary
Locator/Agent

RECEIVED
D.L.M. AZ STATE OFFICE
PHOENIX, ARIZONA
1989 FEB -2 PM 2:14

**UNITED STATES
DEPARTMENT OF THE INTERIOR
BUREAU OF LAND MANAGEMENT**

(Return Address)

State _____ Office _____

AN EQUAL OPPORTUNITY EMPLOYER

**OFFICIAL BUSINESS
PENALTY FOR PRIVATE USE, \$300**

**BUREAU OF LAND MANAGEMENT
DENVER FEDERAL CENTER
BUILDING 50, SC-610
P.O. BOX 25047
DENVER, COLORADO 80225-0047**

**FINANCIAL DOCUMENTS
ONLY**

- SC-613C = PRODUCTION SCHEDULING SECTION**
- SC-615 = GENERAL ACCOUNTING BRANCH**
- SC-616 = ADMINISTRATIVE AND CUSTOMER PAYMENTS BRANCH**

SC-613C PRODUCTION SCHEDULING SECTION

Deposit Tickets (SF-215) Including Supporting Documents,
e.g., Form 1370-35, 1370-40, etc.

Progress Reports (Form 1681-6)

Payroll Change Forms (FB-315)

Automated Payroll Correction Letters (FB305PP1)

Automated Refunds (Form 1374-1)

Adjustments to Lease (Form 1370-11 & Form 1371-18)

Refund Data Sheet (Form 1374-1) Including

DFS (Form 1310-5) or CDS (Form 1370-35)

SC-615 GENERAL ACCOUNTING BRANCH

Collection Transmittals (Form 1370-8 only) - Enclosed

Debit Vouchers (SF-5515)

Fund Transfers Between Agencies (SF-1081 Collection Refunds)

OPAC

Fuel & Oil Issue Record (Form 1520-28)

Motor Vehicle Petroleum Issue Record -

Reimbursable (GSA Form 1374-A)

Emergency Firefighter Payrolls

Stores Control Register (Form 1520-6)

Receiving Report for Stores (DI-102)

Report of Survey for Stores (DI-103)

Transfer of Property for Stores (DI-104)

Inventory of Property for Stores (DI-106)

Reimbursable Work Project Authorization (Form 1681-3)

Final Salary Clearance (Form 1340-2) - Enclosed

Balanced Standard Voucher (Temporary Form 1310-21)

Project Number Assignment Form (Temporary Form 1310-12)

SC-616 ADMINISTRATIVE AND CUSTOMER PAYMENTS BRANCH

Travel Advance Requests (SF-1038) - Enclosed

Travel Vouchers (SF-1012) - Enclosed

Travel Authorizations (DI-1020) - Enclosed

Reimbursement Vouchers (SF-1129 Imprest) - Enclosed

Final Salary Clearance (Form 1340-2) - Enclosed

All Payment Invoices:

Document Face Sheets for Obligations & Payments (1310-5)

Purchase Orders (Pink & Blue) (OF-347)

Purchase Orders (SF-44)

Advertising Orders (SF-1143)

District Contract Obligations

District Certificates for Contract Payments (1510-10)

Receiving Reports (OF-347)

T.R. Buff copies (SF-1169) including

Documents Face Sheet (1310-5)

GSA FEDSTRIP Obligation Copies (SF-3146)

GSA Self Service Obligations (GSA-831)

Tort Claims (SF-1145)

Seed Test Results

Equipment Order Use Summary & Invoice (1510-18)

Fund Transfers Between Agencies (SF-1081 - Payments)

GEOGRAPHIC STATE: ARIZONA MERIDIAN: 14 TOWNSHIP: 6-0S RANGE: 27-0E

SEC	SUBDIVISION	MIR	X-REFERENCE	NUMBER/TYPE/DISPOSITION/ACRES	PROPRIETOR/INTEREST/RELATIONSHIP
35	LOT 3	14	4-0S 23-0E	CASE: AZA 001949	GRAHAM CNTY BD SUPV 100.00000% PERMITTEE
36	LOT 4,5	14	5-0S 23-0E	TYPE: 281099 TO BE DEFINED	
		14	5-0S 24-0E	DISP: CLOSED 04/11/86	
		14	6-0S 24-0E	ACRS: 01873.000	
		14	6-0S 25-0E		
		14	6-0S 28-0E		
		14	7-0S 25-0E		
		14	7-0S 26-0E		
		14	7-0S 27-0E		
		14	7-0S 28-0E		
7	LOT 9,12	14	6-0S 26-0E	CASE: AZA 008927FD	BLM SAFFORD DO 100.00000% ADMIN MGT ENT
18	LOT 5-9			TYPE: 220100 EX-BLM SEC 206, FLP	
				DISP: CLOSED 09/18/87	
				ACRS: 00487.380	
20	S2NW, N2SW, SE	14	5-0S 29-0E	CASE: AZA 009015	AZ ELECTRIC PWR COOP 100.00000% HOLDER
28	W2, W2SE	14	5-0S 30-0E	TYPE: 285002 ROW-POWER TRANS LIN	
29	E2	14	6-0S 26-0E	DISP: AUTHORIZED 04/29/77	
33	NE	14	6-0S 28-0E	ACRS: 00360.430	
34	SWSWNW, SW	14	6-0S 29-0E		
		14	6-0S 30-0E		
		14	7-0S 27-0E		
		14	7-0S 28-0E		
14	W2NE, SENE, NW, S2			CASE: AZA 011759	RYAN JERRY 100.00000% LESSEE
14	LOT 1			TYPE: 311111 O&G LSE NONCOMP PUB	
23	ALL			DISP: CLOSED 12/01/86	
24	ALL			ACRS: 02555.470	
25	S2N2, S2				
25	LOT 1-4				
22	ALL			CASE: AZA 011760	RYAN JERRY 100.00000% LESSEE
26	ALL			TYPE: 311111 O&G LSE NONCOMP PUB	
27	ALL			DISP: CLOSED 08/01/86	
34	ALL			ACRS: 02476.870	
17	S2, E2NE			CASE: AZA 011761	RYAN JERRY 100.00000% LESSEE
17	LOT 1,3-5			TYPE: 311111 O&G LSE NONCOMP PUB	
20	ALL			DISP: CLOSED 08/01/86	
21	ALL			ACRS: 01807.800	
*17	LOT 2; WDN				
28	ALL			CASE: AZA 011762	RYAN JERRY 100.00000% LESSEE
29	ALL			TYPE: 311111 O&G LSE NONCOMP PUB	
33	ALL			DISP: CLOSED 12/01/86	
				ACRS: 01920.000	

* = REJECTED/SEGREGATED/ASSIGNED-OUT

CASE TYPE: ALL DISPO: ALL

14 6-0S 27-0E

 GEOGRAPHIC STATE: ARIZONA MERIDIAN: 14 TOWNSHIP: 6-0S RANGE: 27-0E

SEC	SUBDIVISION	MTR	X-REFERENCE	NUMBER/TYPER/DISPOSITION/ACRES	PROPRIETOR/INTEREST/RELATIONSHIP
35	S2SENW,NENWSW,N2SENWSW			CASE: AZA 011857	US WEST COMM RW DEPT 100.00000% HOLDER
*35	S2SENWSW			TYPE: 280002 ROW-TITLE V NONENE DISP: AUTHORIZED 09/29/80 ACRS: 00000.320	
11	W2W2,SESW,SWSE			CASE: AZA 016799	CHUDNOW JAMES M 100.00000% LESSEE
11	LOT 4			TYPE: 311111 0&G LSE NONCOMP PUB	
12	SWSW			DISP: CLOSED 01/02/85	
13	W2W2,SESW,S2SE			ACRS: 00835.670	
35	N2N2,SWNW,NWSW				
11	NWSE,NESW,E2NW			CASE: AZA 017116	CHUDNOW JAMES M 50.00000% LESSEE
11	LOT 3			TYPE: 311111 0&G LSE NONCOMP PUB	MESSINGER JOHN L 50.00000% LESSEE
12	N2SW,SESW			DISP: CLOSED 01/02/85	
13	E2NW,NESW,N2SE,NE			ACRS: 00723.970	
35	SEW				
35	LOT 4				
3	S2N2,S2			CASE: AZA 017679	SCHOCK ROGER 100.00000% LESSEE
3	LOT 1-4			TYPE: 311111 0&G LSE NONCOMP PUB	
9	S2NE,SEW,E2SW,SE			DISP: CLOSED 11/01/84	
9	LOT 1-7			ACRS: 02548.920	
10	ALL				
15	ALL				
16	SESE				
35	SEW,N2NESW,E2NWSW			CASE: AZA 019088	SAFFORD CITY OF 100.00000% HOLDER
*35	S2SENWSW			TYPE: 280002 ROW-TITLE V NONENE DISP: AUTHORIZED 02/21/84 ACRS: 00000.300	
2	S2N2,S2	14	4-0S 23-0E	CASE: AZA 022436PT	BLM ARIZONA SO 100.00000% ADMIN MGT ENT
2	LOT 1-4	14	4-0S 27-0E	TYPE: 221006 EX-STATE SEC 206, F	
36	NE,N2NW	14	5-0S 22-0E	DISP: AUTHORIZED 04/11/88	
		14	5-0S 23-0E	ACRS: 23154.260	
		14	5-0S 26-0E		
		14	5-0S 27-0E		
		14	6-0S 22-0E		
		14	6-0S 23-0E		
		14	6-0S 24-0E		
		14	7-0S 23-0E		
		14	7-0S 24-0E		
		14	24-0S 32-0E		
35	S2SENWSW			CASE: AZA 022634	HIVELY LOWELL 100.00000% PATENTEE
				TYPE: 271000 SALE-PUBLIC LANDS-F DISP: AUTHORIZED 12/21/87 ACRS: 00005.000	

* = REJECTED/SEGREGATED/ASSIGNED-CUT

 CASE TYPE: ALL DISPO: ALL

14 6-0S 27-0E

 GEOGRAPHIC STATE: ARIZONA MERIDIAN: 14 TOWNSHIP: 6-0S RANGE: 27-0E

SEC	SUBDIVISION	MTR	X-REFERENCE	NUMBER/TYPER/DISPOSITION/ACRES	PROPRIETOR/INTEREST/RELATIONSHIP
34	SESESW			CASE: AZA 022710	GRAHAM CNTY BD SUPV 100.00000% HOLDER
35	S2SENW,N2SENWSW			TYPE: 280002 ROW-TITLE V NONENE	
*35	S2SENWSW			DISP: AUTHORIZED 05/19/87	
				ACRS: 00004.000	
35	S2SENWSW			CASE: AZA 022932	HIVELY LOWELL 100.00000% PARTY-IN-INTE
				TYPE: 923920 TRESPASS-OCCUPANCY	
				DISP: CLOSED 11/23/87	
				ACRS: 00005.000	
27	SE			CASE: AZA 023634	ELMER HEAROLD 100.00000% CLAIMANT
				TYPE: 396000 MIN-RPT OTH MIN CAS	
				DISP: PENDING 12/07/88	
				ACRS: 00001.000	
36	SESE	14	5-0S 29-0E	CASE: AZPHX 0086643	SOUTHERN PACIFIC CO 100.00000% HOLDER
		14	5-0S 30-0E	TYPE: 281099 TO BE DEFINED	
		14	6-0S 28-0E	DISP: AUTHORIZED 01/25/05	
		14	6-0S 29-0E	ACRS: 01000.412	
		14	6-0S 30-0E		
		14	6-0S 31-0E		
		14	7-0S 26-0E		
		14	7-0S 27-0E		
		14	7-0S 31-0E		
		14	8-0S 31-0E		
		14	8-0S 32-0E		

* = REJECTED/SEGREGATED/ASSIGNED-OUT

 CASE TYPE: ALL DISPO: ALL

14 6-0S 27-0E

 GEOGRAPHIC STATE: ARIZONA MERIDIAN: 14 TOWNSHIP: 7-0S RANGE: 27-0E

SEC	SUBDIVISION	MTR	X-REFERENCE	NUMBER/TYPER/DISPOSITION/ACRES	PROPRIETOR/INTEREST/RELATIONSHIP
1	LOT 2,3	14	4-0S 23-0E	CASE: AZA 001949	GRAHAM CNTY BD SUPV 100.00000% PERMITTEE
18	LOT 5	14	5-0S 23-0E	TYPE: 281099 TO BE DEFINED	
		14	5-0S 24-0E	DISP: CLOSED 04/11/86	
		14	6-0S 24-0E	ACRS: 01873.000	
		14	6-0S 25-0E		
		14	6-0S 27-0E		
		14	6-0S 28-0E		
		14	7-0S 25-0E		
		14	7-0S 26-0E		
		14	7-0S 28-0E		
12	E2NW			CASE: AZA 002725	AZ AGRI & HORTICUL 100.00000% HOLDER
				TYPE: 287300 ROW-WATER PLANTS	
				DISP: AUTHORIZED 04/09/69	
				ACRS: 00000.789	
32	S2NW,N2SW			CASE: AZA 003021	BLM SAFFORD DO 100.00000% PERMITTEE
				TYPE: 289500 ROW-FEDERAL FACILIT	
				DISP: AUTHORIZED 11/26/68	
				ACRS: 00012.000	
15	NE			CASE: AZA 004613	ARIZONA STATE DOC 100.00000% PATENTEE
				TYPE: 274000 SALE-REC & PUB PURP	
				DISP: AUTHORIZED 08/25/70	
				ACRS: 00160.000	
15	N2NENW			CASE: AZA 005862	GRAHAM CNTY ELECTRIC 100.00000% HOLDER
				TYPE: 285002 ROW-POWER TRANS LIN	
				DISP: AUTHORIZED 01/28/71	
				ACRS: 00000.605	
15	NENW			CASE: AZA 006068	US WEST COMM RW DEPT 100.00000% HOLDER
				TYPE: 286202 ROW-TELEPHONE-TELEG	
				DISP: AUTHORIZED 03/27/71	
				ACRS: 00000.300	
21	SESE	14	8-0S 27-0E	CASE: AZA 007691	BLM SAFFORD DO 100.00000% PERMITTEE
28	N2NE,SWNE,SEW,SW,S2SE	14	8-0S 28-0E	TYPE: 289500 ROW-FEDERAL FACILIT	
29	SESE	14	9-0S 28-0E	DISP: AUTHORIZED 09/04/73	
32	N2NE			ACRS: 00030.510	
33	NENE				
34	NWNW,S2NW,NESW,S2SE,NWSE				
1	S2S2SENE,N2N2SE	14	5-0S 29-0E	CASE: AZA 009015	AZ ELECTRIC PWR COOP 100.00000% HOLDER
8	LOT 2,3	14	5-0S 30-0E	TYPE: 285002 ROW-POWER TRANS LIN	
20	E2E2SES,W2W2SWSE	14	6-0S 26-0E	DISP: AUTHORIZED 04/29/77	
29	NWNE,E2NW,W2SW	14	6-0S 27-0E	ACRS: 00360.430	
30	SESESE	14	6-0S 28-0E		
31	NE,E2SW,W2SE	14	6-0S 29-0E		

 CASE TYPE: ALL DISPO: ALL

14 7-0S 27-0E

GEOGRAPHIC STATE: ARIZONA MERIDIAN: 14 TOWNSHIP: 7-0S RANGE: 27-0E

SEC	SUBDIVISION	MIR	X-REFERENCE	NUMBER/TYPER/DISPOSITION/ACRES	PROPRIETOR/INTEREST/RELATIONSHIP
		14	6-0S 30-0E		
		14	7-0S 28-0E		
7	N2NE,NE,E2NW	14	7-0S 26-0E	CASE: AZA 011782	AMOCO PRODUCTION CO 100.00000% LESSEE
7	LOT 1,2			TYPE: 311111 O&G LSE NONCOMP PUB	
8	NW,N2SW			DISP: CLOSED 04/01/86	
8	LOT 1-3			ACRS: 02504.580	
29	NE,E2NW,S2				
29	NWNW				
30	SESW,S2SE,NESE				
30	LOT 4				
31	E2,E2W2			CASE: AZA 011783	RYAN JERRY 100.00000% LESSEE
31	LOT 1-4			TYPE: 311111 O&G LSE NONCOMP PUB	
33	ALL			DISP: CLOSED 10/01/86	
34	ALL			ACRS: 01911.240	
*32	ALL				
25	ALL			CASE: AZA 011784	RYAN JERRY 100.00000% LESSEE
26	ALL			TYPE: 311111 O&G LSE NONCOMP PUB	
27	ALL			DISP: CLOSED 08/01/86	
28	ALL			ACRS: 02560.000	
13	ALL			CASE: AZA 011785	RYAN JERRY 100.00000% LESSEE
22	ALL			TYPE: 311111 O&G LSE NONCOMP PUB	
23	ALL			DISP: CLOSED 08/01/86	
24	ALL			ACRS: 02560.000	
11	ALL			CASE: AZA 011786	RYAN JERRY 100.00000% LESSEE
12	ALL			TYPE: 311111 O&G LSE NONCOMP PUB	
14	ALL			DISP: CLOSED 08/01/86	
15	NENW,S2NW,S2,NE			ACRS: 02520.000	
*15	NWNW				
22	S2S2	14	4-0S 22-0E	CASE: AZA 011860	US WEST COMM RW DEPT 100.00000% HOLDER
23	S2	14	4-0S 23-0E	TYPE: 280002 ROW-TITLE V NONENE	
24	N2S2	14	5-0S 23-0E	DISP: AUTHORIZED 06/16/82	
28	N2N2	14	6-0S 24-0E	ACRS: 00055.440	
29	NE,SESW	14	7-0S 25-0E		
30	LOT 3	14	7-0S 26-0E		
		14	7-0S 28-0E		
		14	7-0S 29-0E		
		14	8-0S 29-0E		
		14	8-0S 30-0E		
		14	8-0S 31-0E		

* = REJECTED/SEGREGATED/ASSIGNED-OUT

CASE TYPE: ALL DISPO: ALL

14 7-0S 27-0E

 GEOGRAPHIC STATE: ARIZONA MERIDIAN: 14 TOWNSHIP: 7-0S RANGE: 27-0E

SEC	SUBDIVISION	MTR	X-REFERENCE	NUMBER/TYPE/DISPOSITION/ACRES	PROPRIETOR/INTEREST/RELATIONSHIP
7	LOT 1,2			CASE: AZA 012431 TYPE: 362000 FREE USE MIN MATERI DISP: AUTHORIZED 02/17/81 ACRS: 00001.000	GRAHAM CNTY BD SUPV 100.00000% PERMITTEE
21	NESE			CASE: AZA 014634 TYPE: 280002 ROW-TITLE V NONENE DISP: AUTHORIZED 03/13/81 ACRS: 00000.516	AZ AGRI & HORTICUL 100.00000% HOLDER
1	SE, SESW			CASE: AZA 014814 TYPE: 311111 O&G LSE NONCOMP PUB DISP: CLOSED 03/03/86 ACRS: 00870.720	IREX OVERTHRUST AC 100.00000% LESSEE
4	S2N2, SW				
4	LOT 1-5				
20	S2S2				
1	SENE			CASE: AZA 016216 TYPE: 311111 O&G LSE NONCOMP PUB DISP: CLOSED 05/01/85 ACRS: 00874.260	NARECO CORP 100.00000% LESSEE
1	LOT 1-3				
9	LOT 14-19				
10	E2SE, SWSE				
21	E2, NENW, S2NW, SW				
3	LOT 15,17			CASE: AZA 017396 TYPE: 311111 O&G LSE NONCOMP PUB DISP: CANCELLED 06/01/83 ACRS: 00677.330	RACHALK PROD INC 100.00000% LESSEE
9	SESENWNW				
32	ALL				
3	LOT 15,17			CASE: AZA 019206 TYPE: 311211 O&G LSE SIMO PUBLIC DISP: CLOSED 01/01/86 ACRS: 00678.330	SHELL WESTERN E&P 100.00000% LESSEE
9	SESENWNW				
32	ALL				
1	SENE, N2NW	14	3-0S 17-0E	CASE: AZA 019246 TYPE: 235502 WITHDRAWAL REVIEW 2 DISP: PENDING 06/21/84 ACRS: 03000.000	FERC 100.00000% ADMIN MGT ENT
		14	3-0S 18-0E		
		14	3-0S 22-0E		
		14	4-0S 17-0E		
		14	4-0S 22-0E		
		14	5-0S 28-0E		
		14	5-0S 30-0E		
		14	7-0S 28-0E		
26	SW	14	5-0S 29-0E	CASE: AZA 020347AP TYPE: 221006 EX-STATE SEC 206, F DISP: AUTHORIZED 10/22/86 ACRS: 24186.310	BLM SAFFORD DO 100.00000% ADMIN MGT ENT
27	S2NE, SENW	14	5-0S 30-0E		
35	ALL	14	6-0S 28-0E		
36	S2NW, S2	14	7-0S 28-0E		
		14	7-0S 29-0E		
		14	8-0S 27-0E		
		14	8-0S 28-0E		
		14	8-0S 29-0E		
		14	9-0S 27-0E		

 CASE TYPE: ALL DISPO: ALL

14 7-0S 27-0E

GEOGRAPHIC STATE: ARIZONA MERIDIAN: 14 TOWNSHIP: 7-0S RANGE: 27-0E

SEC	SUBDIVISION	MTR	X-REFERENCE	NUMBER/TYPER/DISPOSITION/ACRES	PROPRIETOR/INTEREST/RELATIONSHIP
		14	9-0S 28-0E		
		14	9-0S 29-0E		
		14	10-0S 28-0E		
25	ALL	14	5-0S 29-0E	CASE: AZA 020347CP	BLM ARIZONA SO 100.00000% ADMIN MGT ENT
26	N2	14	5-0S 30-0E	TYPE: 221006 EX-STATE SEC 206, F	
27	N2N2, SWNW	14	6-0S 19-0E	DISP: AUTHORIZED 09/25/86	
36	NE, N2NW	14	6-0S 28-0E	ACRS: 50583.670	
		14	6-0S 29-0E		
		14	6-0S 30-0E		
		14	6-0S 31-0E		
		14	7-0S 28-0E		
		14	7-0S 29-0E		
		14	7-0S 30-0E		
		14	7-0S 31-0E		
		14	8-0S 27-0E		
		14	8-0S 29-0E		
		14	8-0S 30-0E		
		14	8-0S 31-0E		
		14	9-0S 31-0E		
		14	10-0S 26-0E		
		14	10-0S 27-0E		
		14	11-0S 30-0E		
		14	11-0S 31-0E		
		14	11-0S 32-0E		
		14	12-0S 30-0E		
		14	12-0S 31-0E		
		14	12-0S 32-0E		
		14	13-0S 30-0E		
		14	13-0S 31-0E		
		14	13-0S 32-0E		
11	N2NW			CASE: AZA 021080	GRAHAM CNTY BD SUPV 100.00000% HOLDER
15	NWNE, NWSNW			TYPE: 282201 ROW-ROADS UNDER RS	
21	NWNE			DISP: AUTHORIZED 07/11/85	
				ACRS: 00001.000	
21	N2SWNE	14	5-0S 23-0E	CASE: AZA 021087	BLM SAFFORD DO 100.00000% ADMIN MGT ENT
		14	5-0S 24-0E	TYPE: 271000 SALE-PUBLIC LANDS-F	
		14	7-0S 25-0E	DISP: PENDING 07/09/85	
		14	8-0S 26-0E	ACRS: 00112.680	
1	SENE, NWSE	14	5-0S 27-0E	CASE: AZA 021952	SAFFORD CITY OF 100.00000% HOLDER
		14	6-0S 28-0E	TYPE: 282201 ROW-ROADS UNDER RS	
		14	7-0S 28-0E	DISP: AUTHORIZED 05/07/86	
				ACRS: 00120.000	

 GEOGRAPHIC STATE: ARIZONA MERIDIAN: 14 TOWNSHIP: 7-0S RANGE: 27-0E

SEC	SUBDIVISION	MTR	X-REFERENCE	NUMBER/TYPER/DISPOSITION/ACRES	PROPRIETOR/INTEREST/RELATIONSHIP
36	S2N2,NESE			CASE: AZA 021979 TYPE: 281099 TO BE DEFINED DISP: CLOSED 08/08/88 ACRS: 00003.640	AZ ELECTRIC PWR COOP 100.00000% HOLDER
35	ALL	14	8-0S 27-0E	CASE: AZA 022453 TYPE: 310099 TO BE DEFINED DISP: AUTHORIZED 09/20/83 ACRS: 01440.000	SHELL WESTERN E&P 100.00000% LESSEE
36	ALL				
35	ALL	14	8-0S 27-0E	CASE: AZA 022464 TYPE: 310099 TO BE DEFINED DISP: AUTHORIZED 09/20/83 ACRS: 01200.000	SHELL WESTERN E&P 100.00000% LESSEE
36	S2NW,S2				
15	SW			CASE: AZA 022569 TYPE: 280002 ROW-TITLE V NONENE DISP: AUTHORIZED 04/03/87 ACRS: 00000.170	SAFFORD CITY OF 100.00000% HOLDER
7	LOT 2			CASE: AZA 022826 TYPE: 280002 ROW-TITLE V NONENE DISP: AUTHORIZED 07/28/87 ACRS: 00005.200	GRAHAM CNTY BD SUPV 100.00000% HOLDER
24	S2NE	14	7-0S 28-0E 14 7-0S 29-0E	CASE: AZA 023114 TYPE: 290000 LEASES AND PERMITS DISP: AUTHORIZED 12/18/87 ACRS: 00006.500	SULENTA CONSTR CO 100.00000% PERMITTEE
21	SWNW	14	4-0S 22-0E 14 4-0S 23-0E 14 5-0S 22-0E 14 5-0S 23-0E 14 5-0S 24-0E 14 6-0S 25-0E 14 7-0S 26-0E	CASE: AZA 023213 TYPE: 290000 LEASES AND PERMITS DISP: AUTHORIZED 01/30/89 ACRS: 00005.000	HERBERT MELVIN 100.00000% PERMITTEE
29	NESE			CASE: AZAR 0000321 TYPE: 288100 ROW-0&G PIPELINES DISP: AUTHORIZED 07/07/50 ACRS: 00000.007	EL PASC NATURAL GAS 100.00000% HOLDER
8	SWNE,N2SW	14	6-0S 28-0E	CASE: AZAR 0002060 TYPE: 287300 ROW-WATER PLANTS DISP: AUTHORIZED 10/08/51 ACRS: 00127.500	SAFFORD CITY OF 100.00000% HOLDER
9	NWNW	14	7-0S 26-0E		

 CASE TYPE: ALL DISPO: ALL

14 7-0S 27-0E

GEOGRAPHIC STATE: ARIZONA MERIDIAN: 14 TOWNSHIP: 7-0S RANGE: 27-0E

SEC	SUBDIVISION	MTR	X-REFERENCE	NUMBER/TYPER/DISPOSITION/ACRES	PROPRIETOR/INTEREST/RELATIONSHIP
20	SWSW			CASE: AZAR 0013249	SAN JOSE CANAL CO 100.00000% HOLDER
29	NWNW			TYPE: 281099 TO BE DEFINED DISP: AUTHORIZED 04/25/57 ACRS: 00020.900	
31	SENW	14	8-0S 25-0E	CASE: AZAR 0032324	AZ ELECTRIC PWR COOP 100.00000% HOLDER
		14	8-0S 26-0E	TYPE: 280001 ROW-TITLE V ENERGY	
		14	8-0S 27-0E	DISP: AUTHORIZED 10/05/77	
		14	9-0S 26-0E	ACRS: 00215.000	
		14	10-0S 25-0E		
		14	10-0S 26-0E		
		14	15-0S 25-0E		
021	SENWSE,NESWSE,NWSESE			CASE: AZAR 0032505	BLM ARIZONA SO 100.00000% ADMIN MGT ENT
				TYPE: 274000 SALE-REC & PUB PURP	
				DISP: CLOSED 03/27/79	
				ACRS: 00030.000	
21	N2SWNE			CASE: AZAR 0032891B	GRAHAM CNTY BD SUPV 100.00000% LESSEE
				TYPE: 291200 R AND PP LEASE	
				DISP: AUTHORIZED 06/06/85	
				ACRS: 00020.000	
21	SWNE,NW,SE	14	7-0S 28-0E	CASE: AZPHX 0078211	AZ DEPT PUB SAFETY 100.00000% HOLDER
22	S2SW	14	8-0S 28-0E	TYPE: 282000 ROW-ROADS AND HWY	
25	S2S2SW			DISP: AUTHORIZED 10/23/37	
26	S2NW,NENESW,SE			ACRS: 00412.000	
27	N2N2				
36	S2NE				
27	SWSWSW	14	4-0S 22-0E	CASE: AZPHX 0079438	EL PASC NATURAL GAS 100.00000% HOLDER
28	N2SW,SWNWSE,S2SE	14	4-0S 23-0E	TYPE: 288100 ROW-O&G PIPELINES	
29	SENW,N2SE	14	5-0S 23-0E	DISP: AUTHORIZED 06/11/40	
34	N2N2,SENE	14	6-0S 24-0E	ACRS: 00161.000	
35	S2N2,NESE	14	7-0S 28-0E		
		14	8-0S 28-0E		
		14	8-0S 29-0E		
		14	8-0S 30-0E		
		14	8-0S 31-0E		
		14	9-0S 31-0E		
		14	9-0S 32-0E		
1	SE	14	6-0S 25-0E	CASE: AZPHX 0080240	SAFFORD CITY OF 100.00000% HOLDER
10	SE	14	6-0S 28-0E	TYPE: 287300 ROW-WATER PLANTS	
11	NE,SW	14	7-0S 25-0E	DISP: AUTHORIZED 07/07/42	
12	NWNE,NW	14	7-0S 26-0E	ACRS: 00254.500	
15	NWNE,NW	14	7-0S 28-0E		
19	S2N2	14	8-0S 25-0E		
20	S2N2				

CASE TYPE: ALL DISPO: ALL

14 7-0S 27-0E

 GEOGRAPHIC STATE: ARIZONA MERIDIAN: 14 TOWNSHIP: 7-0S RANGE: 27-0E

SEC	SUBDIVISION	MTR	X-REFERENCE	NUMBER	TYPE/DISPOSITION	ACRES	PROPRIETOR/INTEREST/RELATIONSHIP
21	NWNW						
6	LOT 4,5,6,7	14	7-0S 26-0E	CASE: AZPHX 0085504			SAFFORD CITY OF 100.00000% PATENTEE
				TYPE: 264000 AIRPORT CONVEYANCE			
				DISP: AUTHORIZED 02/17/56			
				ACRS: 00629.660			
20	SESE			CASE: AZPHX 0085652			GEN UTILITIES INC 100.00000% HOLDER
29	E2NE, NESE			TYPE: 288100 ROW-0&G PIPELINES			
				DISP: AUTHORIZED 11/14/49			
				ACRS: 00004.930			
34	SW	14	7-0S 28-0E	CASE: AZPHX 0085856			AZ ELECTRIC PWR COOP 100.00000% HOLDER
35	N2S2	14	8-0S 28-0E	TYPE: 285002 ROW-POWER TRANS LIN			
		14	8-0S 29-0E	DISP: AUTHORIZED 02/14/50			
		14	8-0S 30-0E	ACRS: 00002.800			
		14	8-0S 31-0E				
		14	8-0S 32-0E				
15	E2W2, W2E2	14	7-0S 25-0E	CASE: AZPHX 0085919			GRAHAM CNTY ELECTRIC 100.00000% HOLDER
22	W2	14	7-0S 26-0E	TYPE: 281099 TO BE DEFINED			
27	NW, SW	14	8-0S 26-0E	DISP: AUTHORIZED 10/18/49			
31	S2S2S2	14	8-0S 27-0E	ACRS: 00134.300			
33	S2S2						
34	W2						
1	N2N2, SWNW	14	5-0S 29-0E	CASE: AZPHX 0086643			SOUTHERN PACIFIC CO 100.00000% HOLDER
2	E2, S2SW	14	5-0S 30-0E	TYPE: 281099 TO BE DEFINED			
9	SESW, SE	14	6-0S 27-0E	DISP: AUTHORIZED 01/25/05			
10	N2, NWSW	14	6-0S 28-0E	ACRS: 01000.412			
11	NWNW	14	6-0S 29-0E				
16	N2NW	14	6-0S 30-0E				
17	NE, N2SW	14	6-0S 31-0E				
18	N2S2	14	7-0S 26-0E				
		14	7-0S 31-0E				
		14	8-0S 31-0E				
		14	8-0S 32-0E				

 CASE TYPE: ALL DISPO: ALL

14 7-0S 27-0E